U.S. DEPARTMENT OF COMMERCE
National Technical Information Service
PB-272 866

Wastewater Facilities and the Clean Water Program Maps

Environmental Protection Agency, Denver, Colo Region VIII

1977

PB 272 866

MAPS

DENVER REGIONAL ENVIRONMENTAL IMPACT STATEMENT FOR WASTEWATER FACILITIES AND THE CLEAN WATER PROGRAM



ENVIRONMENTAL PROTECTION AGENCY
REGION VIII LIBRARY
JUN 14 1977
DENVER

U.S. ENVIRONMENTAL PROTECTION AGENCY REGION VIII, DENVER

REPRODUCED BY
NATIONAL TECHNICAL
INFORMATION SERVICE

BIBLIOGRAPHIC DATA SHEET	1. Report No.	2.	3. Recipient's Accession No. PB-272 866

4. Title and Subtitle	
Wastewater Facilities and the Clean Water Program. Maps.	5. Report Date 1977
	6.
7. Author(s)	8. Performing Organization Rept. No.
9. Performing Organization Name and Address Environmental Protection Agency Denver, Colorado Region VIII	10. Project/Task/Work Unit No.
	11. Contract/Grant No.
12. Sponsoring Organization Name and Address	13. Type of Report & Period Covered
	14.

15. Supplementary Notes

16. Abstracts

The report contains maps of the following:
Denver region; Incorporated city boundaries; Physical environmentally sensitive areas; Prime agricultural soils; Regional drainage net; Biologically sensitive areas; Special land use sites; Present land use in the Denver region; Projected land use by the year 2000; and Wastewater facility planning areas.

17. Key Words and Document Analysis. 17a. Descriptors

*Environmental impact statements-draft
*Maps
Colorado
Wastewaters
Metropolitan areas

17b. Identifiers/Open-Ended Terms

EPA region 8
*Denver(Colorado)
*Clean water act
*Sewage treatment plants

17c. COSATI Field/Group 13B

18. Availability Statement	19. Security Class (This Report)	21. No. of Pages
National Technical Information Service Springfield, VA 22161	UNCLASSIFIED	94
	20. Security Class (This Page) UNCLASSIFIED	22. Price PC A05/MF A01

REPRODUCED BY
NATIONAL TECHNICAL
INFORMATION SERVICE
U. S. DEPARTMENT OF COMMERCE
SPRINGFIELD, VA. 22161

94

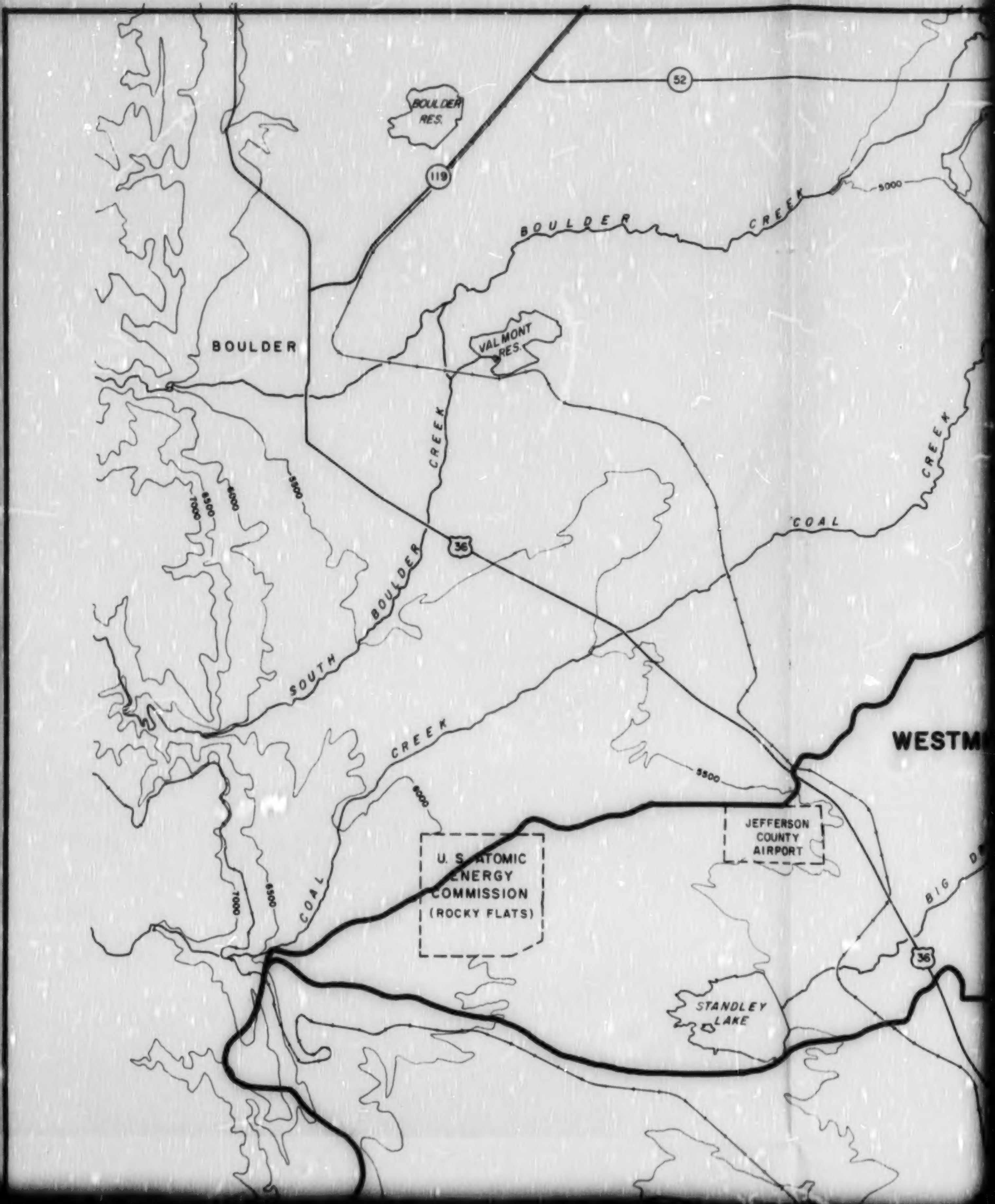

52
BOULDER RES.
119
BOULDER CREEK
VALMONT RES.
BOULDER
CREEK
7000
6500
6000
5500
5000
36
SOUTH BOULDER
COAL CREEK
CREEK
WESTM
5500
6000
JEFFERSON COUNTY AIRPORT
U. S. ATOMIC ENERGY COMMISSION (ROCKY FLATS)
COAL
7000
6500
BIG D
36
STANDLEY LAKE

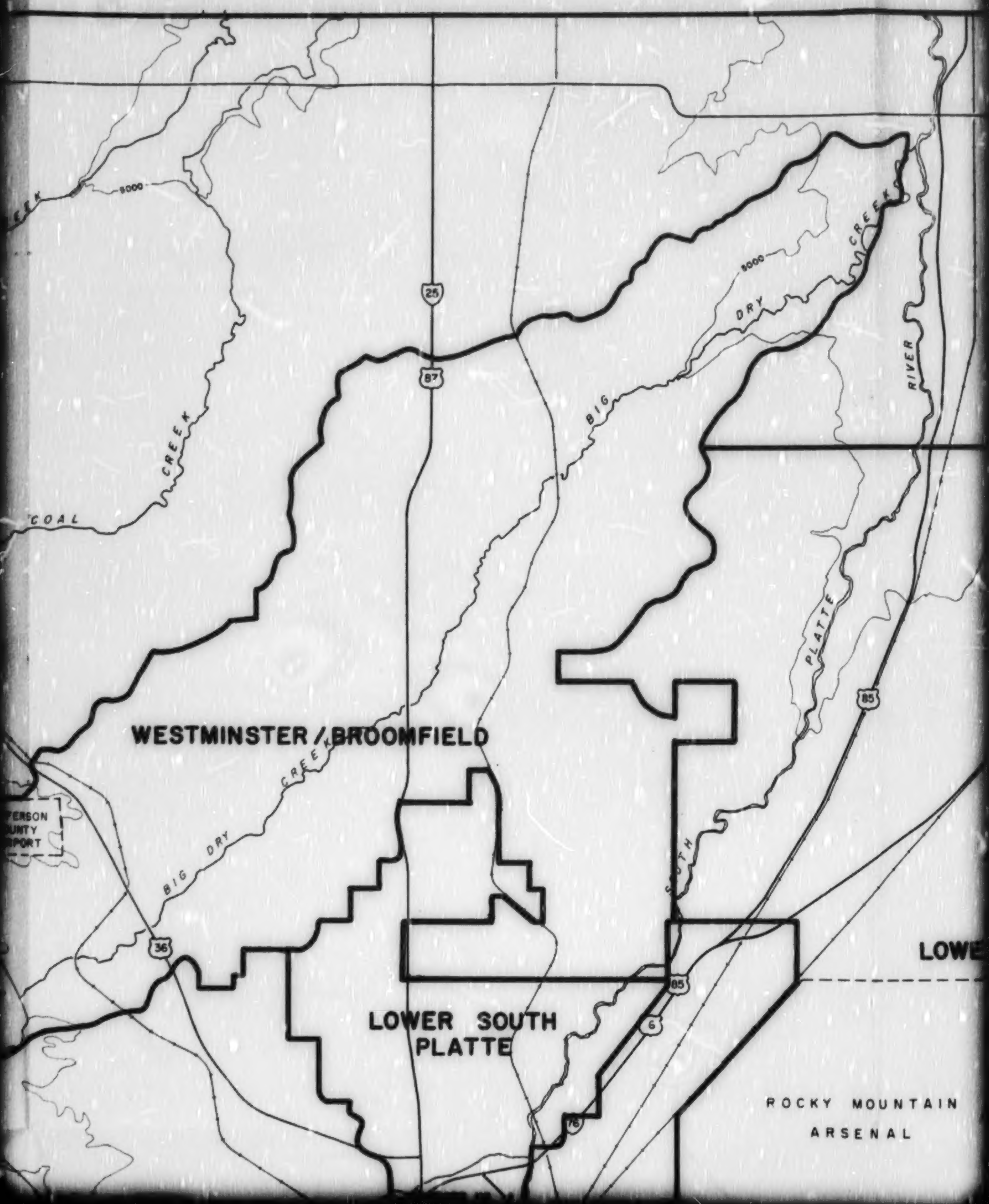

WESTMINSTER / BROOMFIELD
LOWER SOUTH PLATTE
LOWE
ROCKY MOUNTAIN ARSENAL
BIG DRY CREEK
COAL CREEK
SOUTH PLATTE RIVER
5000
25
87
36
85
6
76

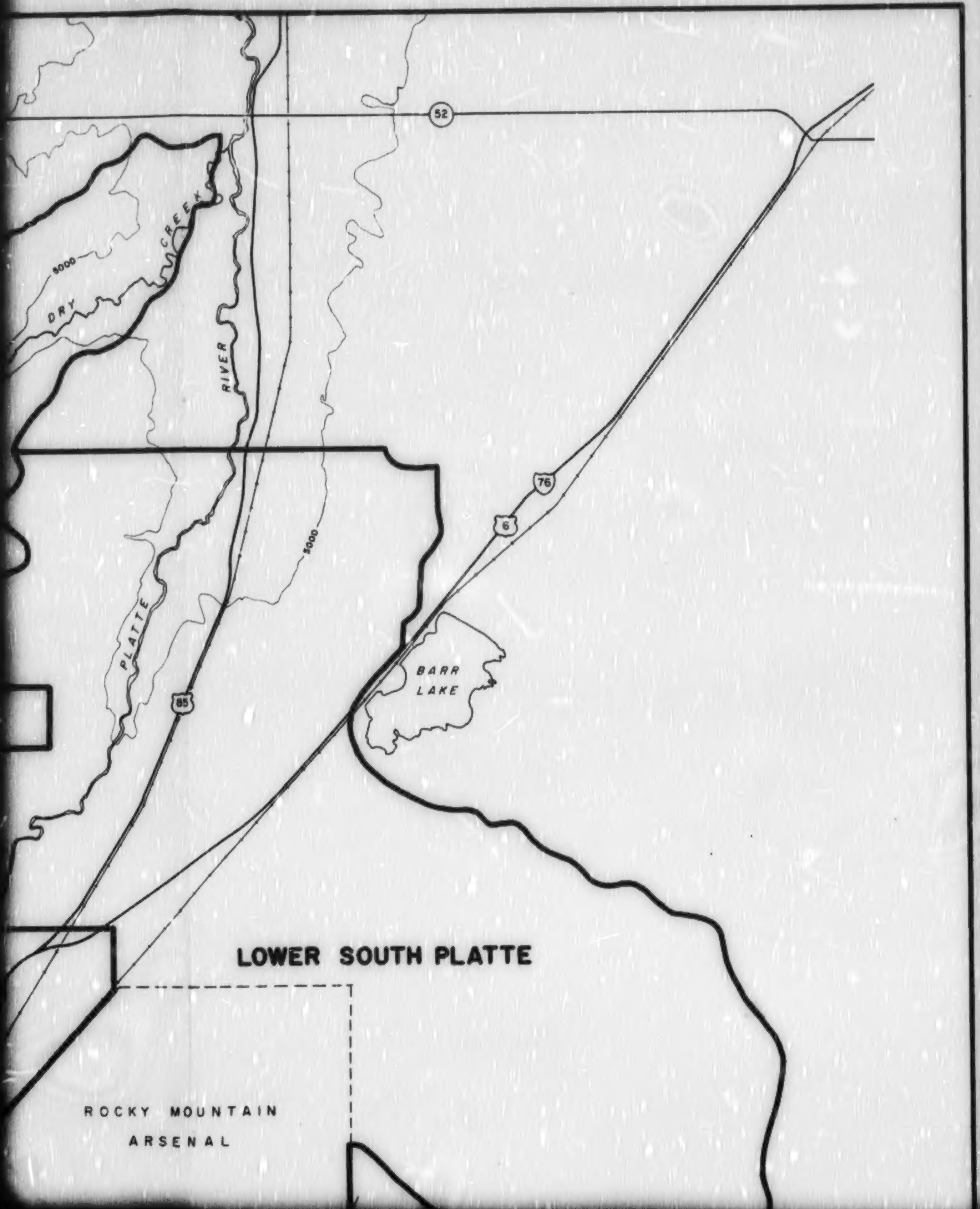

52
DRY CREEK
5000
RIVER
PLATTE
76
6
BARR LAKE
85
LOWER SOUTH PLATTE
ROCKY MOUNTAIN ARSENAL

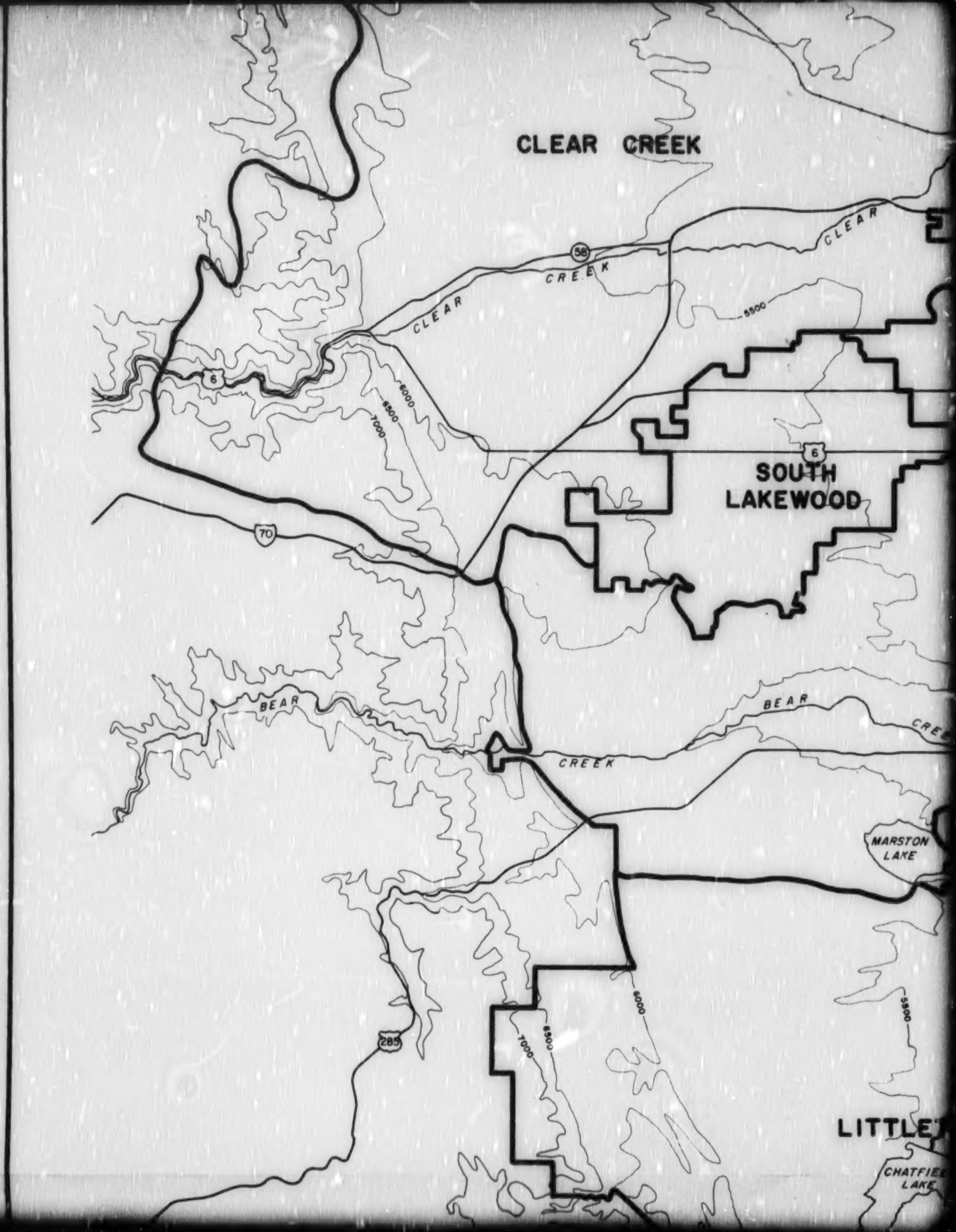

CLEAR CREEK
58
CLEAR
CREEK
CLEAR
5500
6
6000
6500
7000
6
SOUTH
LAKEWOOD
70
BEAR
BEAR
CREEK
CREEK
MARSTON
LAKE
6000
6500
7000
285
5500
LITTLET
CHATFIE
LAKE

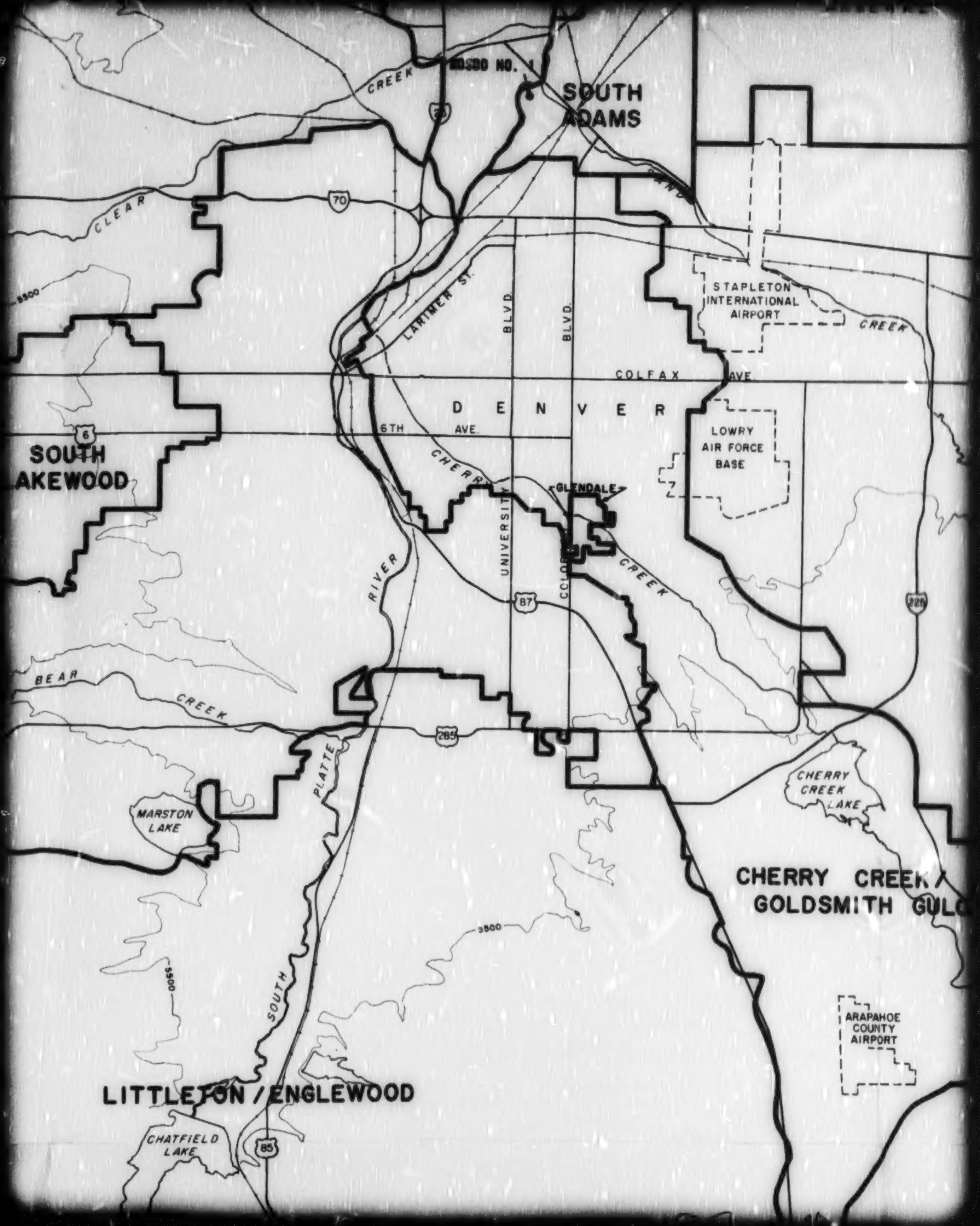

MDSDD NO. 1
SOUTH ADAMS
CREEK
CLEAR
70
25
STAPLETON INTERNATIONAL AIRPORT
CREEK
LARIMER ST.
BLVD.
BLVD.
COLFAX AVE.
D E N V E R
6TH AVE.
6
SOUTH LAKEWOOD
LOWRY AIR FORCE BASE
GLENDALE
CHERRY
UNIVERSITY
COLO.
CREEK
RIVER
87
225
BEAR CREEK
285
PLATTE
MARSTON LAKE
CHERRY CREEK LAKE
CHERRY CREEK / GOLDSMITH GULC
5500
SOUTH
ARAPAHOE COUNTY AIRPORT
LITTLETON / ENGLEWOOD
CHATFIELD LAKE
85

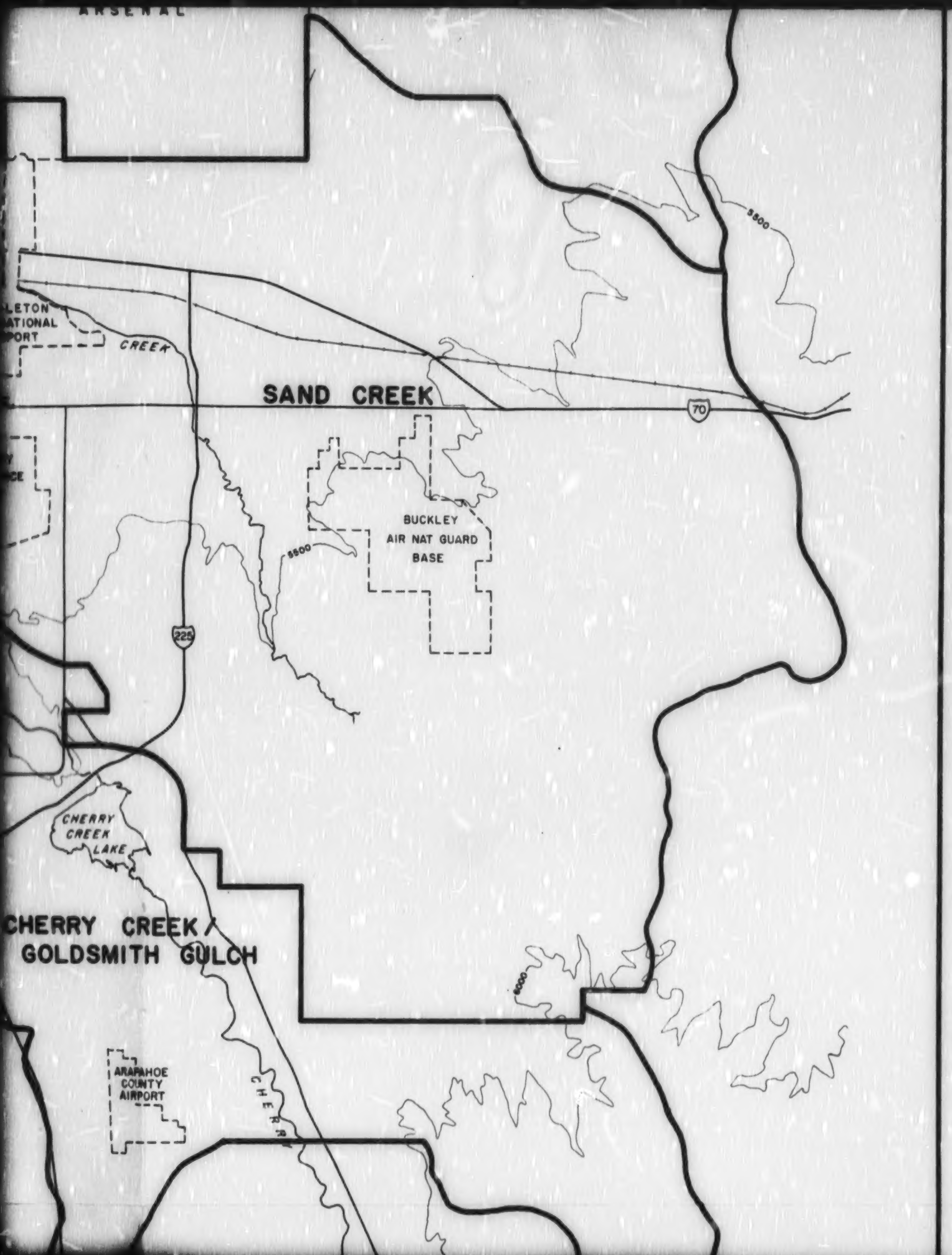
ARSENAL
CREEK
SAND CREEK
70
5800
BUCKLEY
AIR NAT GUARD
BASE
5500
225
CHERRY
CREEK
LAKE
CHERRY CREEK /
GOLDSMITH GULCH
6000
ARAPAHOE
COUNTY
AIRPORT

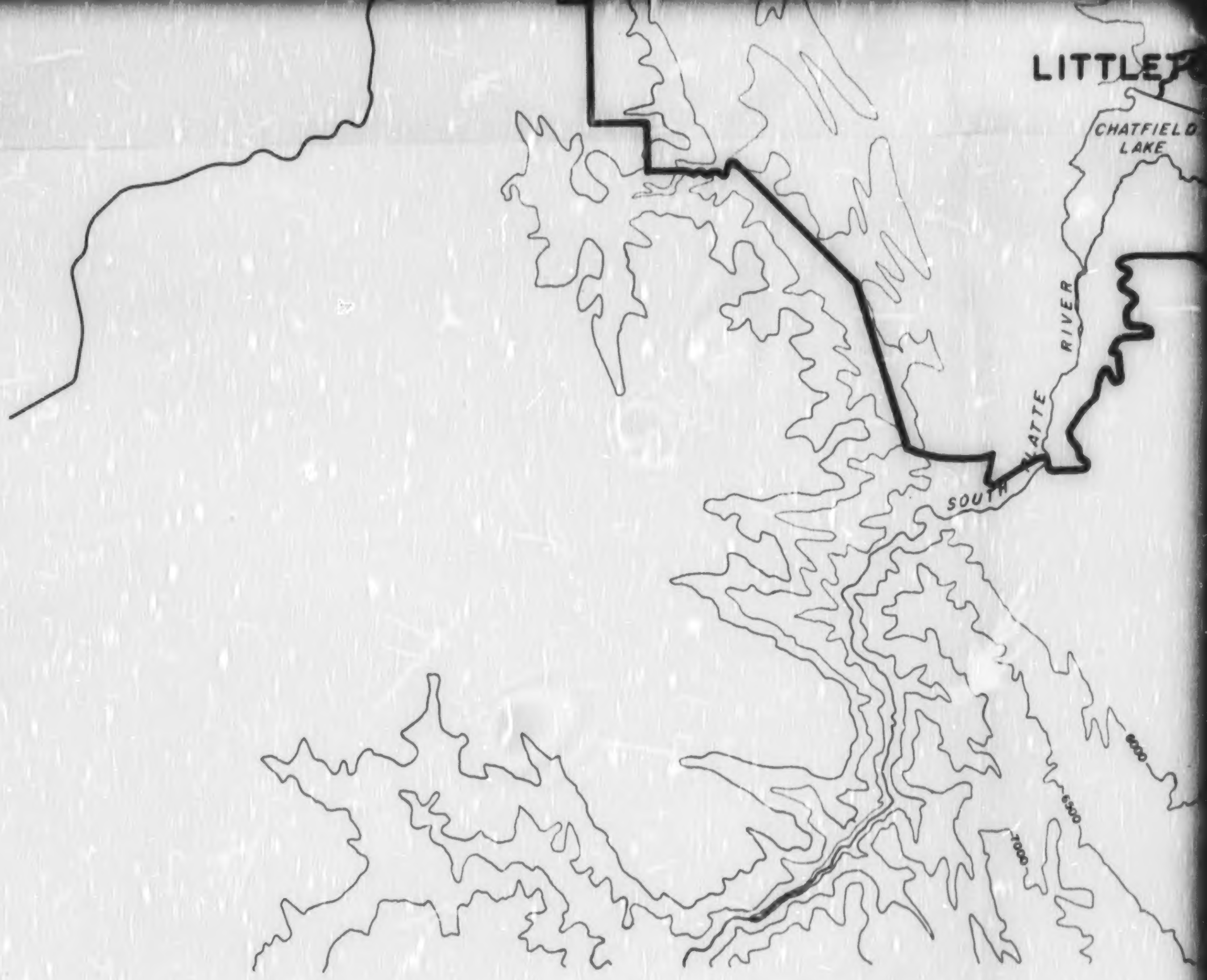

MAP J WASTEWAT

SOURCE : ENGINEERING-SCIENCE, INC.

WATER FACILITY PLANNI

FACILITY AREAS

FACILITY PLANNING AREA BOUNDARIES

PLANNING AREAS

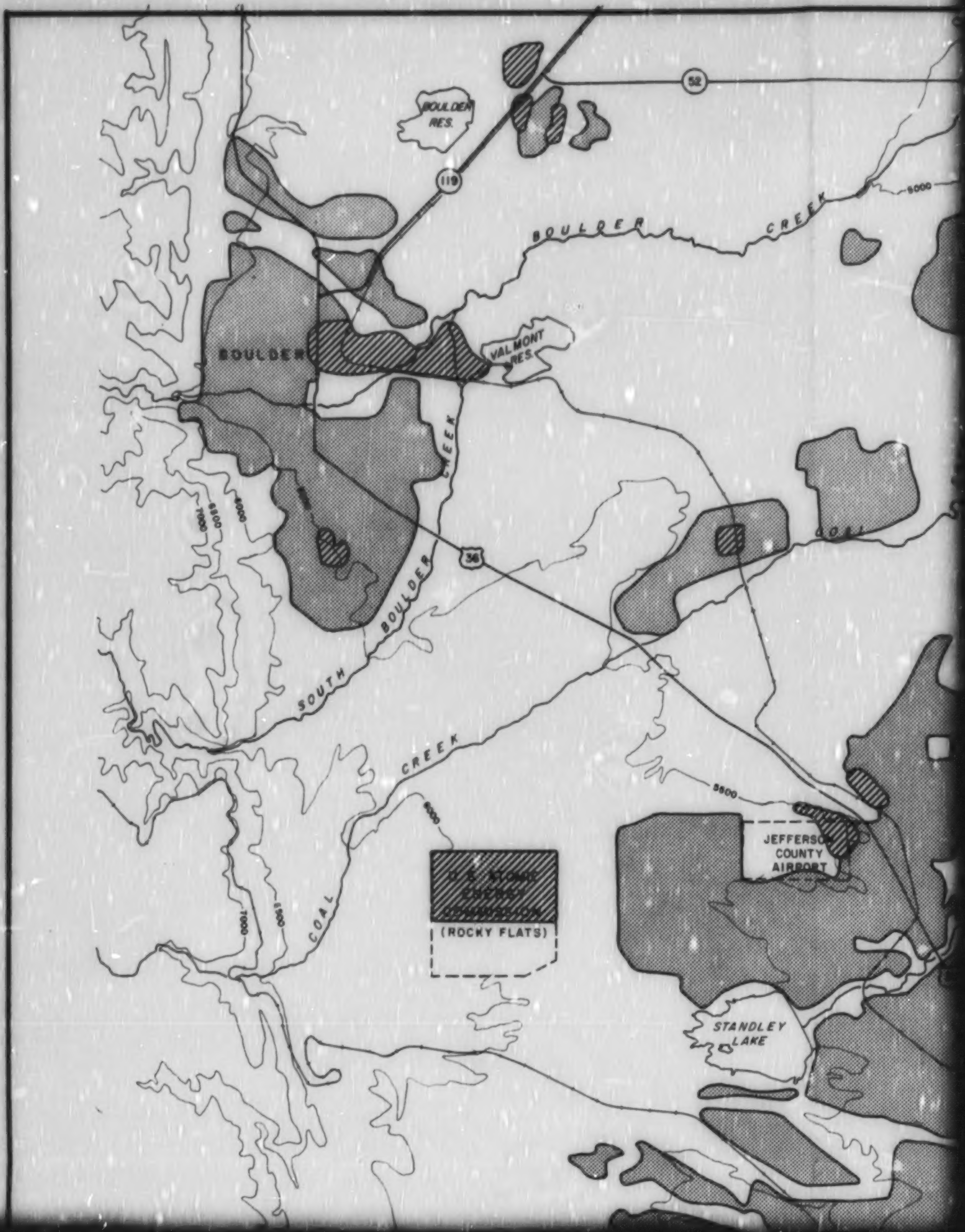
52
BOULDER RES.
119
BOULDER CREEK
5000
BOULDER
VALMONT RES.
CREEK
36
SOUTH BOULDER
7000
6500
6000
COAL
CREEK
5500
JEFFERSON COUNTY AIRPORT
(ROCKY FLATS)
COAL
STANDLEY LAKE

CREEK
5000
COAL CREEK
25
87
BIG DRY CREEK
5000
SOUTH PLATTE RIVER
85
JEFFERSON COUNTY AIRPORT
36
ARSENAL

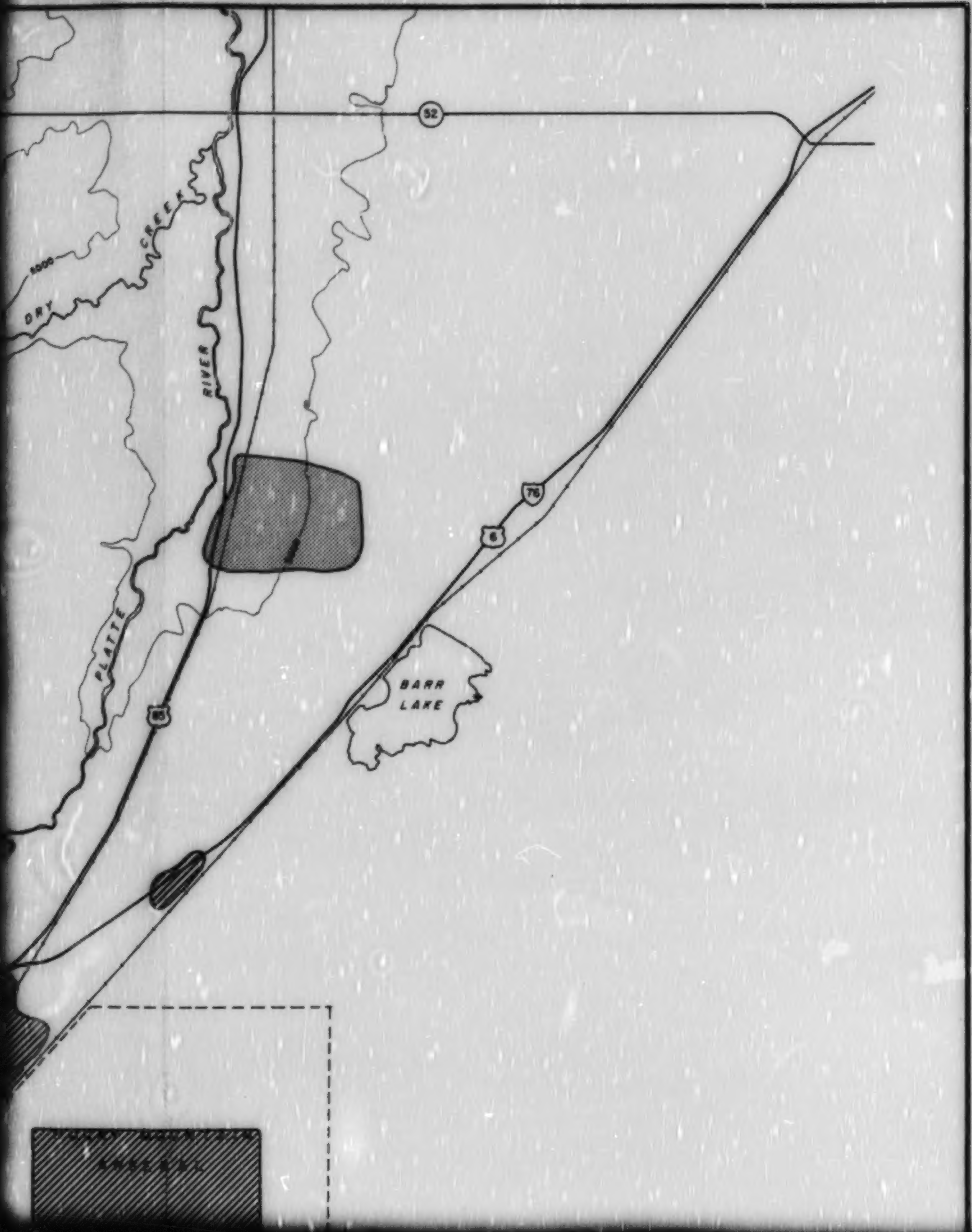
52
DRY
CREEK
RIVER
PLATTE
85
6
76
BARR
LAKE

CLEAR
CREEK
58
6
70
8000
7000
BEAR
CREEK
BEAR
285
7000
8000
6000

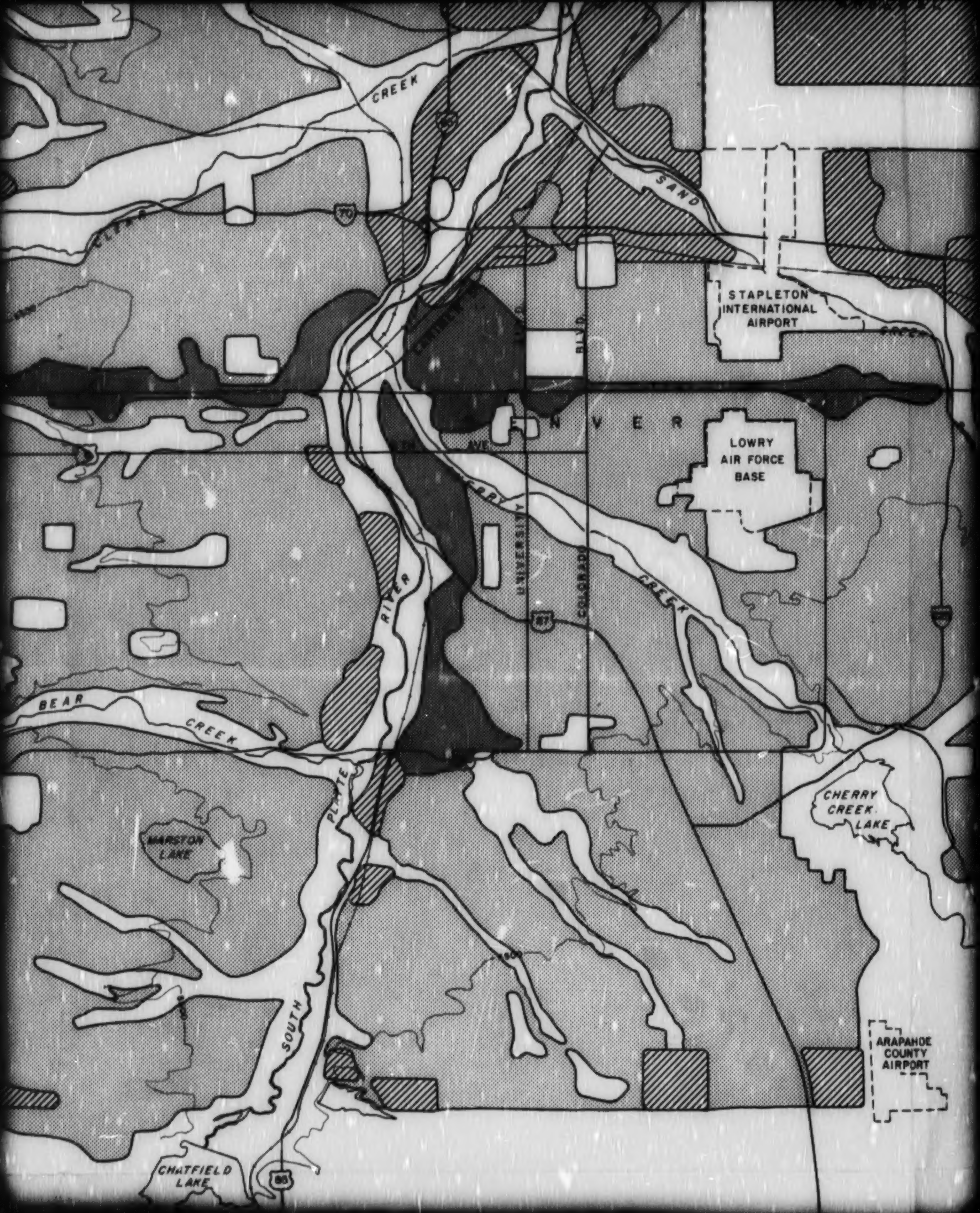

CREEK
SAND
STAPLETON
INTERNATIONAL
AIRPORT
BLVD
LOWRY
AIR FORCE
BASE
AVE
UNIVERSITY
COLORADO
CREEK
RIVER
87
70
BEAR
CREEK
PLATTE
SOUTH
MARSTON
LAKE
CHERRY
CREEK
LAKE
ARAPAHOE
COUNTY
AIRPORT
CHATFIELD
LAKE
85

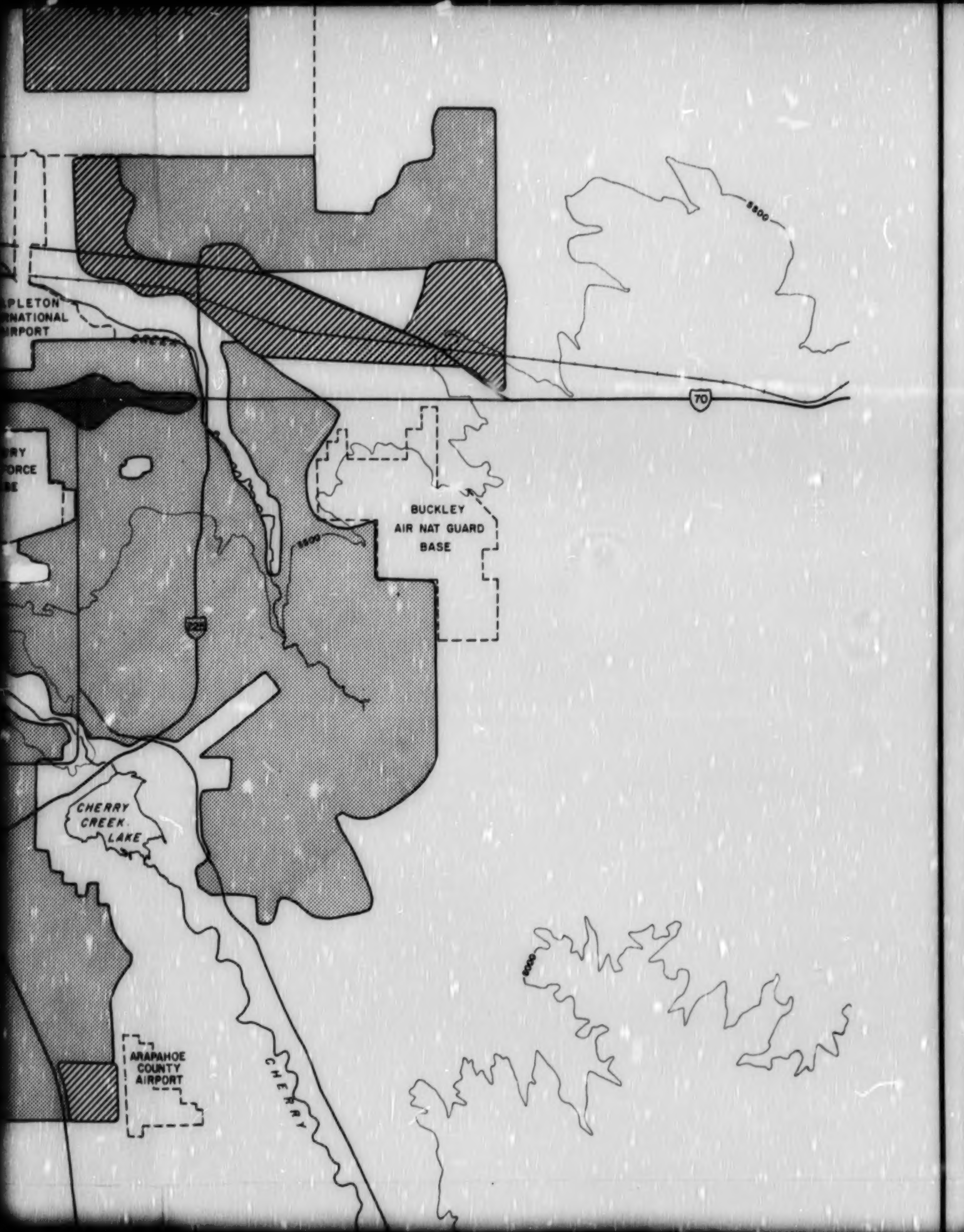

PLETON
RNATIONAL
IRPORT
RRY
FORCE
SE
BUCKLEY
AIR NAT GUARD
BASE
70
225
CHERRY
CREEK
LAKE
ARAPAHOE
COUNTY
AIRPORT
CHERRY

MAP I PROJECTED

SOURCE : DRCOG

ECTED LAND USE BY THE

URBAN

HIGH DENSITY URBANIZATION: 7-30 DWELLING UNITS PER ACRE

LOW DENSITY URBANIZATION: 1-6 DWELLING UNITS PER ACRE

EMPLOYMENT: SITES OF EMPLOYMENT ACTIVITY NOT INCLUDED WITHIN HIGH DENSITY URBANIZATION AREAS

THE YEAR 2000

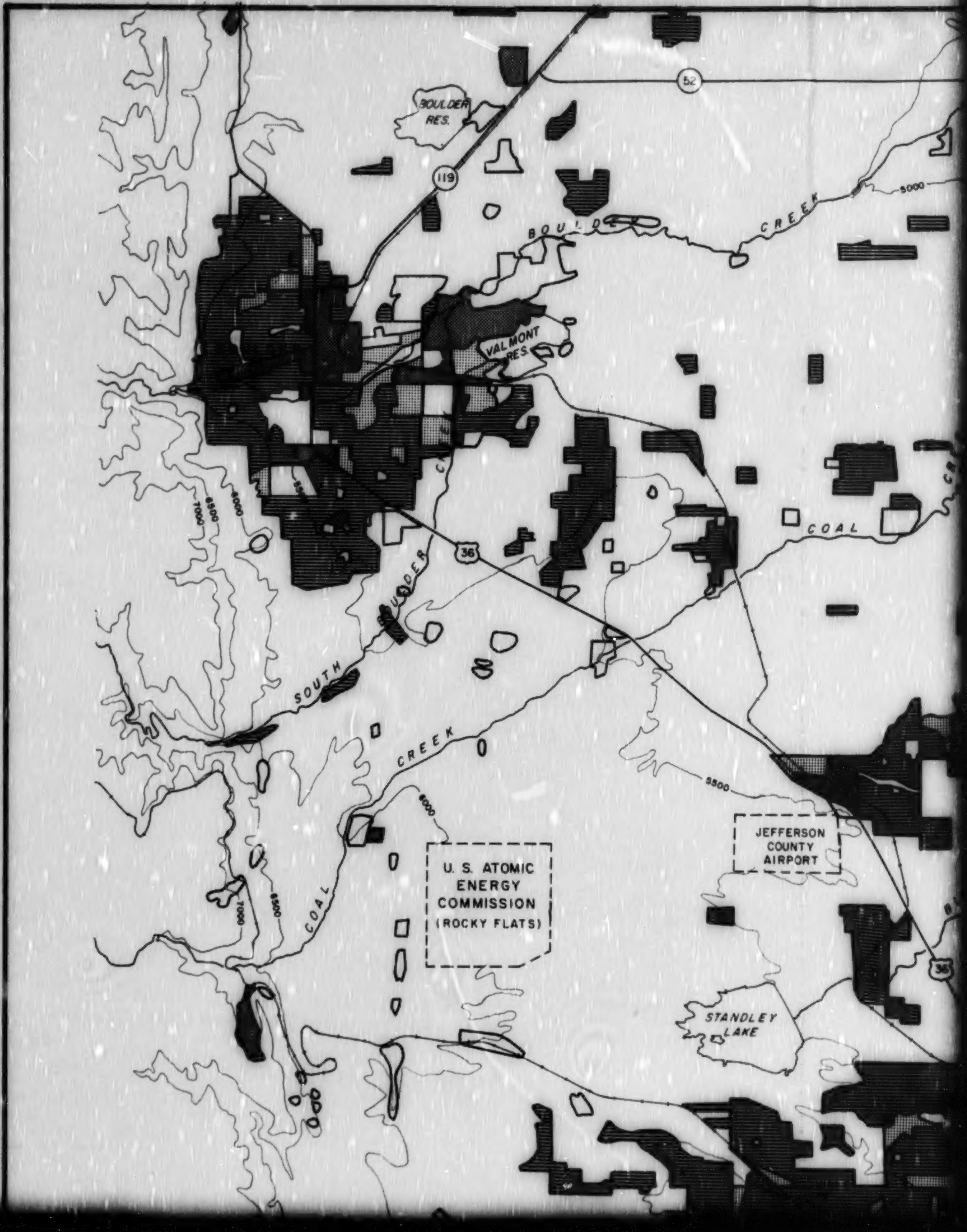
52
BOULDER RES.
119
BOULDER CREEK
5000
VALMONT RES.
COAL CREEK
36
SOUTH BOULDER CREEK
COAL CREEK
5500
6000
6500
7000
U. S. ATOMIC ENERGY COMMISSION (ROCKY FLATS)
JEFFERSON COUNTY AIRPORT
STANDLEY LAKE

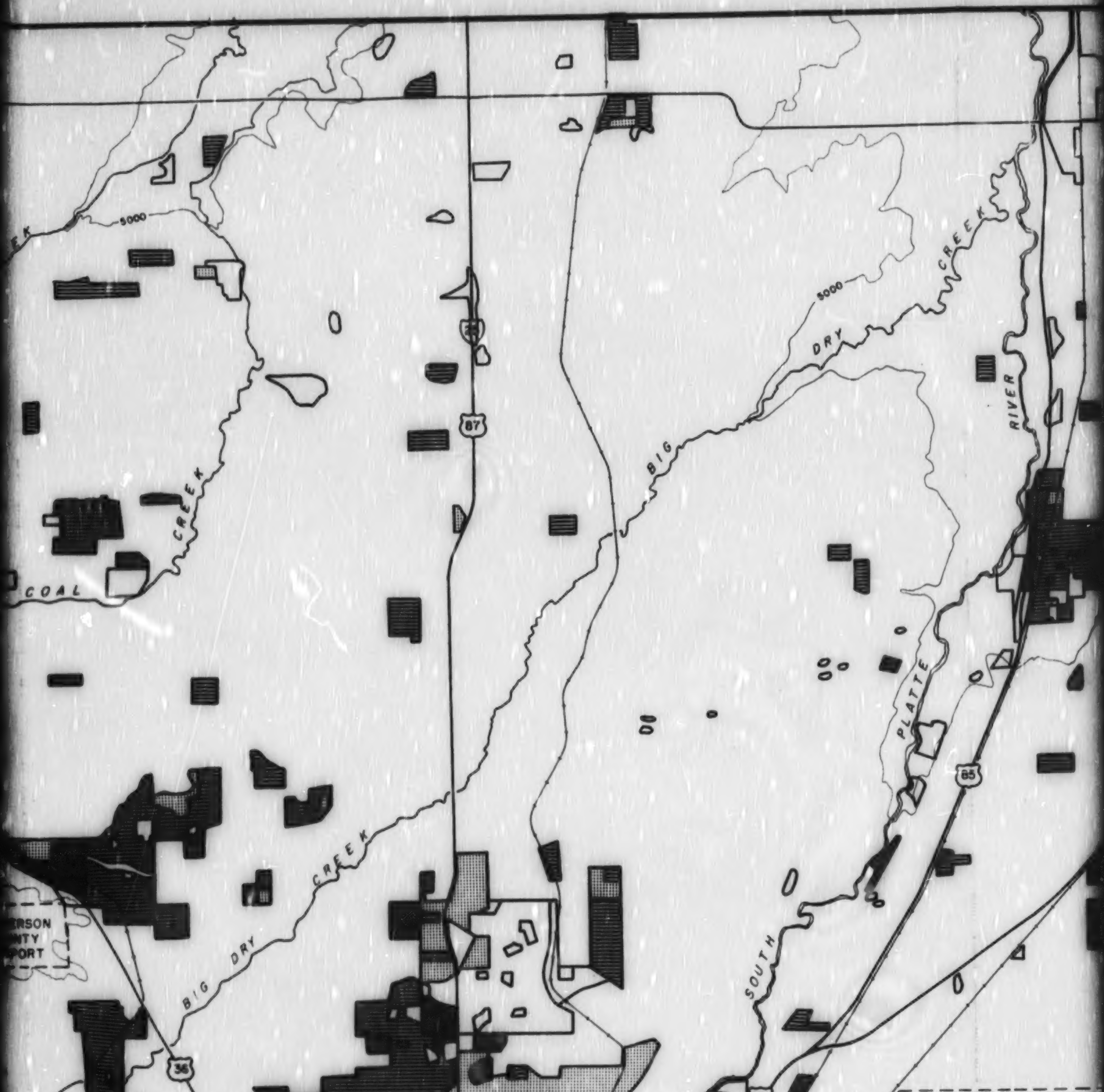

5000
COAL
CREEK
BIG
DRY
CREEK
87
BIG
DRY
CREEK
5000
SOUTH
PLATTE
RIVER
85
36
85
6
ROCKY MOUNTAIN
ARSENAL

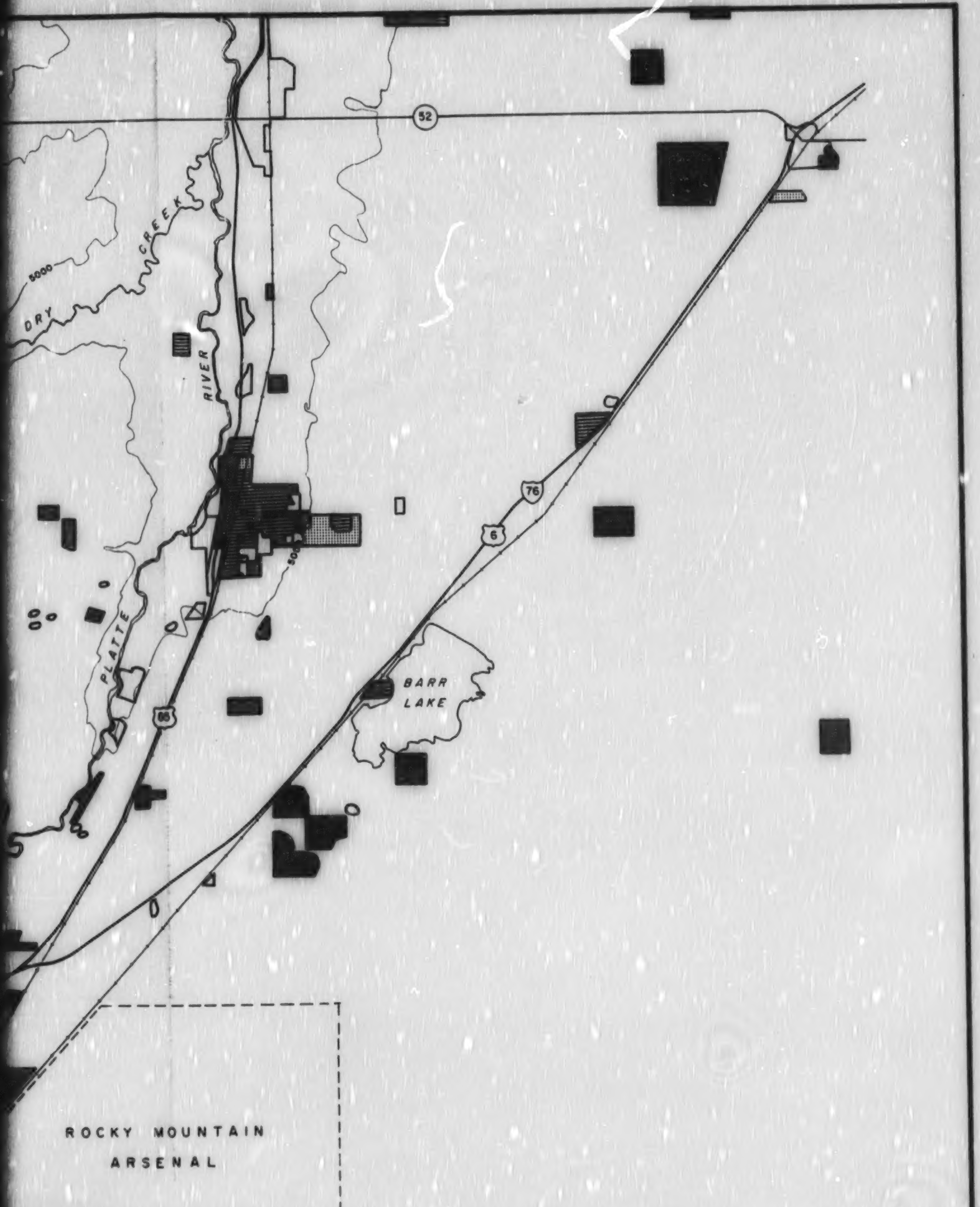

52
DRY
CREEK
5000
RIVER
PLATTE
76
6
85
BARR
LAKE
ROCKY MOUNTAIN
ARSENAL

CREEK
6
70
BEAR
BEAR
CREEK
MARSTON LAKE
285
7000
6500
6000
CHATFIELD LAKE

STAPLETON INTERNATIONAL AIRPORT
LOWRY AIR FORCE BASE
CHERRY CREEK LAKE
MARSTON LAKE
CHATFIELD LAKE
ARAPAHOE COUNTY AIRPORT


ARSENAL
CREEK
BUCKLEY
AIR NAT GUARD
BASE
5500
CHERRY
CREEK
LAKE
ARAPAHOE
COUNTY
AIRPORT
CHERRY

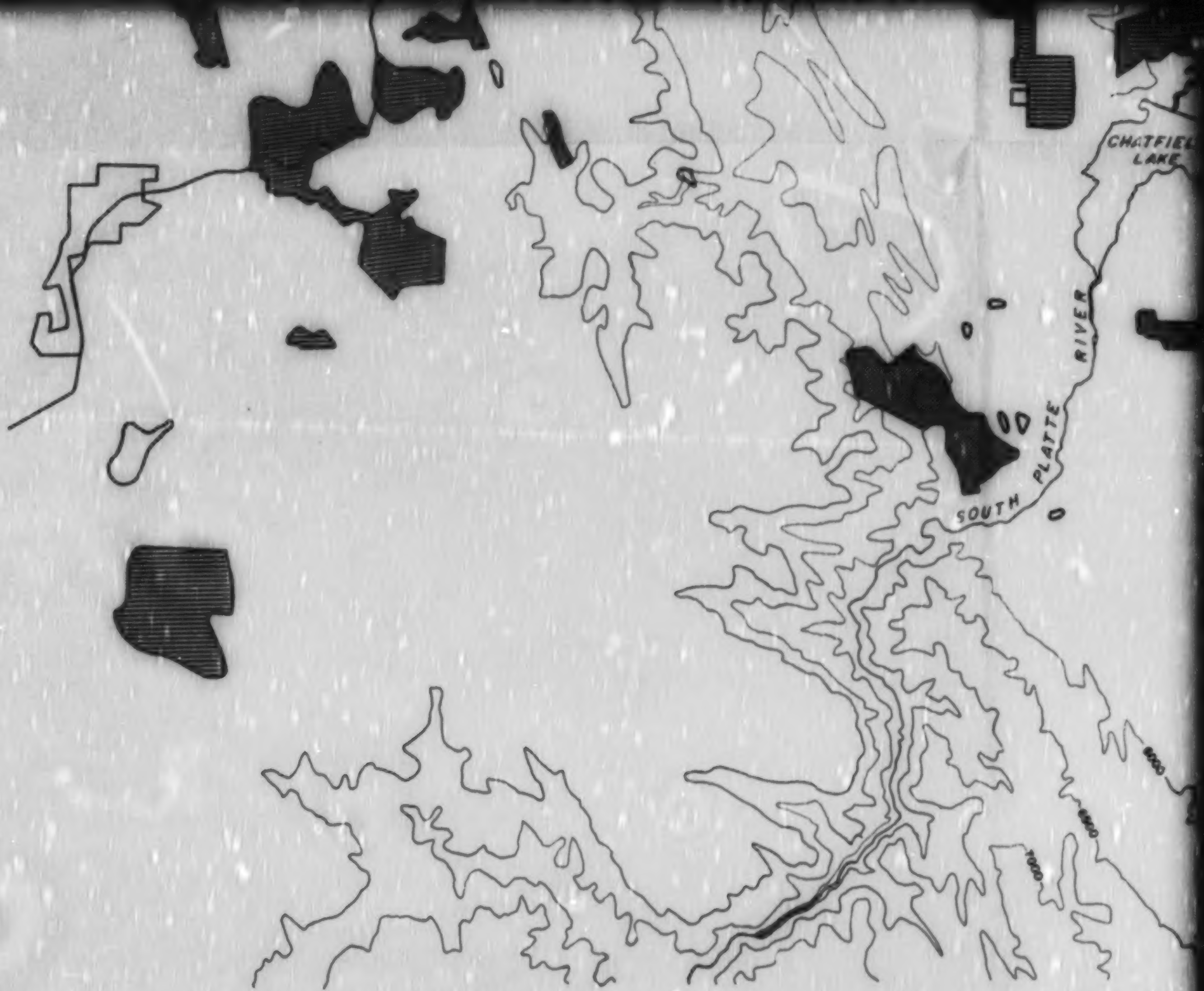

MAP H PRESENT LA

SOURCE : U.S. GEOLOGICAL SURVEY

ENT LAND USE IN THE DE

LAND USE

- COMMERCIAL, INDUSTRIAL
- RESIDENTIAL
- VACANT URBAN LAND
- OTHER URBAN USES
- IRRIGATED AGRICULTURAL LAND

E DENVER REGION

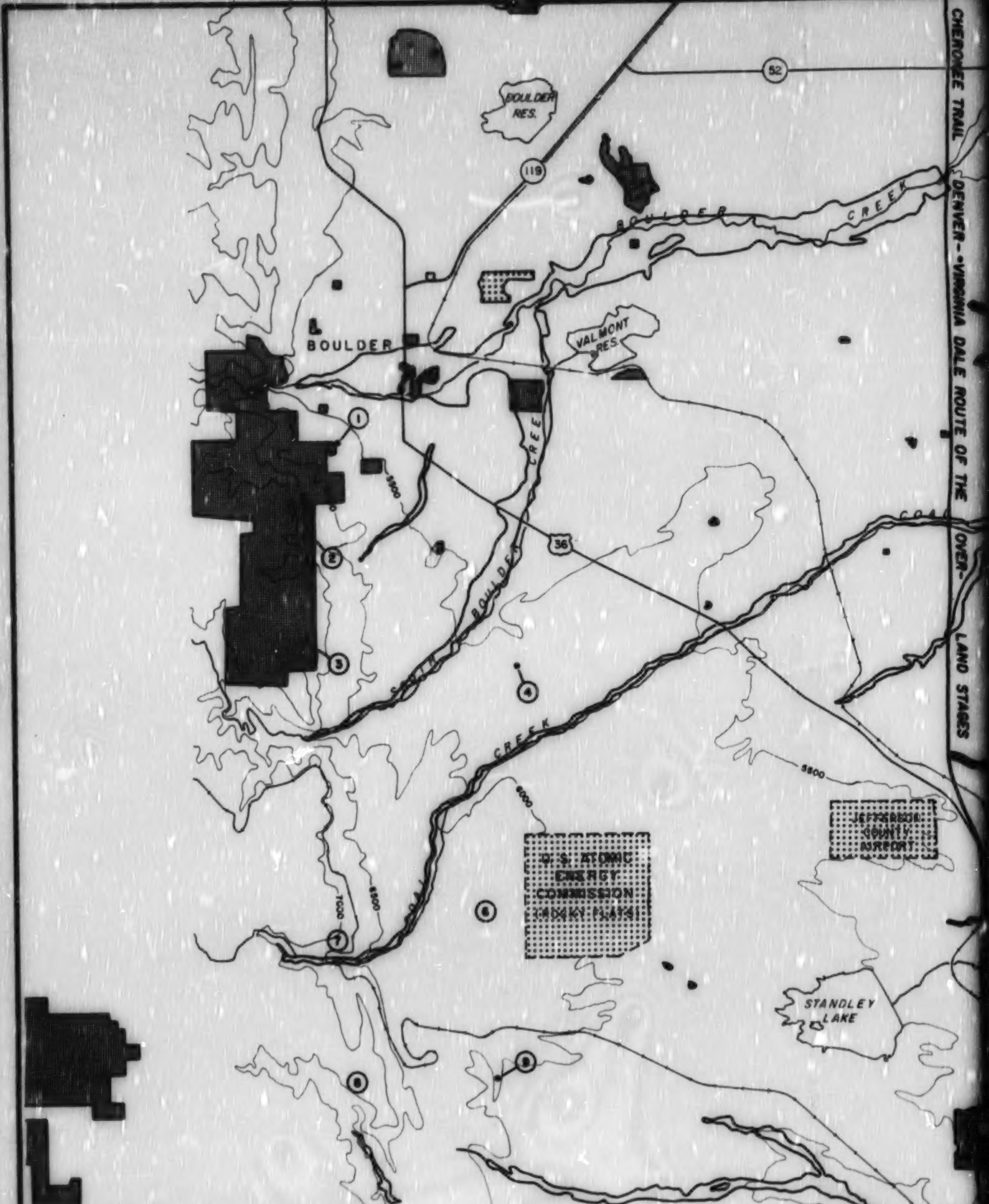
CHEROKEE TRAIL
DENVER--VIRGINIA DALE ROUTE OF THE OVER-LAND STAGES
BOULDER RES.
52
119
BOULDER CREEK
BOULDER
VALMONT RES.
36
SOUTH BOULDER CREEK
COAL CREEK
5800
6000
6500
7000
U.S. ATOMIC ENERGY COMMISSION (ROCKY FLATS)
JEFFERSON COUNTY AIRPORT
STANDLEY LAKE
1
2
3
4
6
7

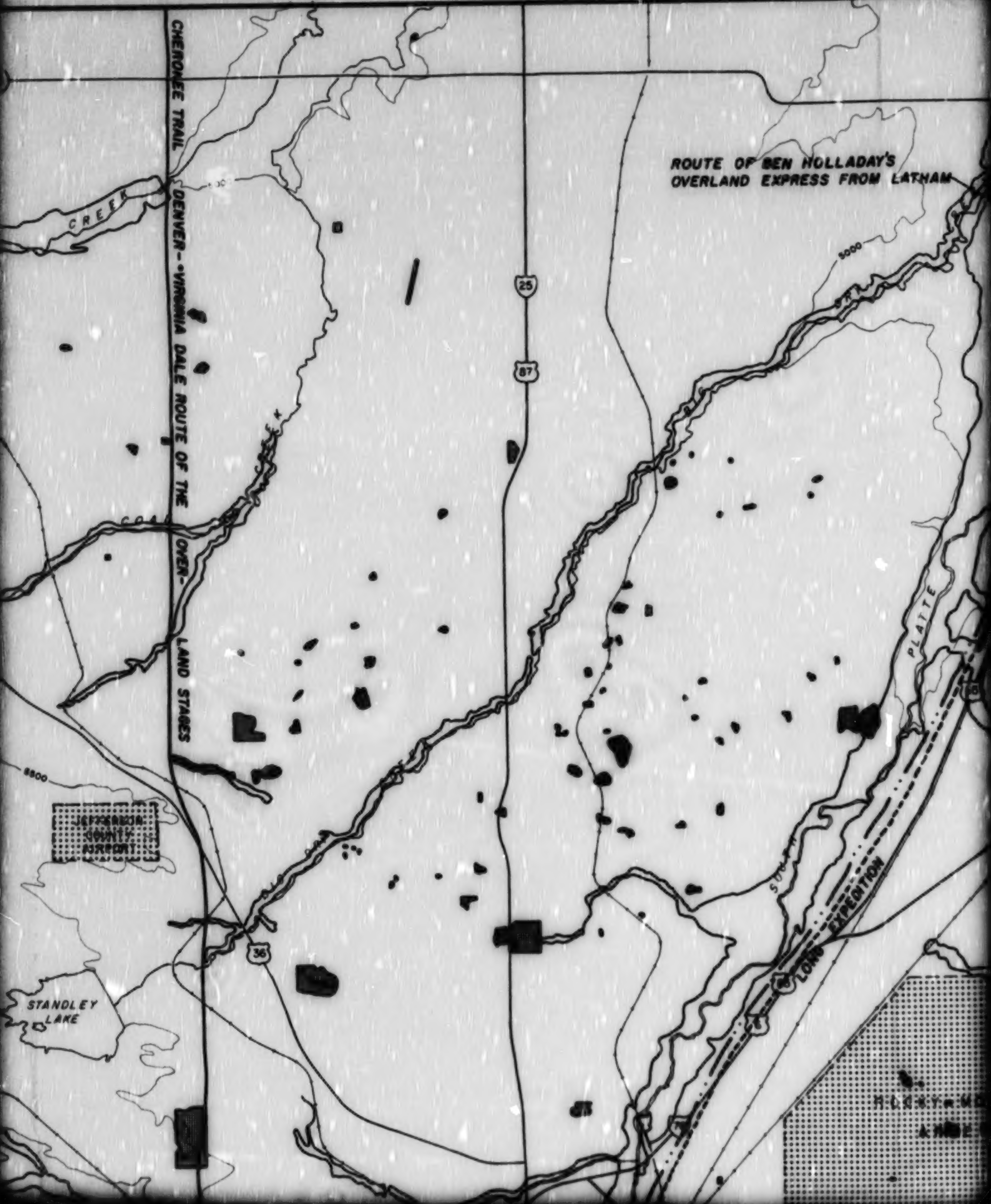
CHEROKEE TRAIL
DENVER - VIRGINIA DALE ROUTE OF THE OVERLAND STAGES
ROUTE OF BEN HOLLADAY'S
OVERLAND EXPRESS FROM LATHAM
CREEK
COAL
CREEK
25
87
36
5000
5500
PLATTE
SOUTH
LONG EXPEDITION
JEFFERSON COUNTY AIRPORT
STANDLEY LAKE

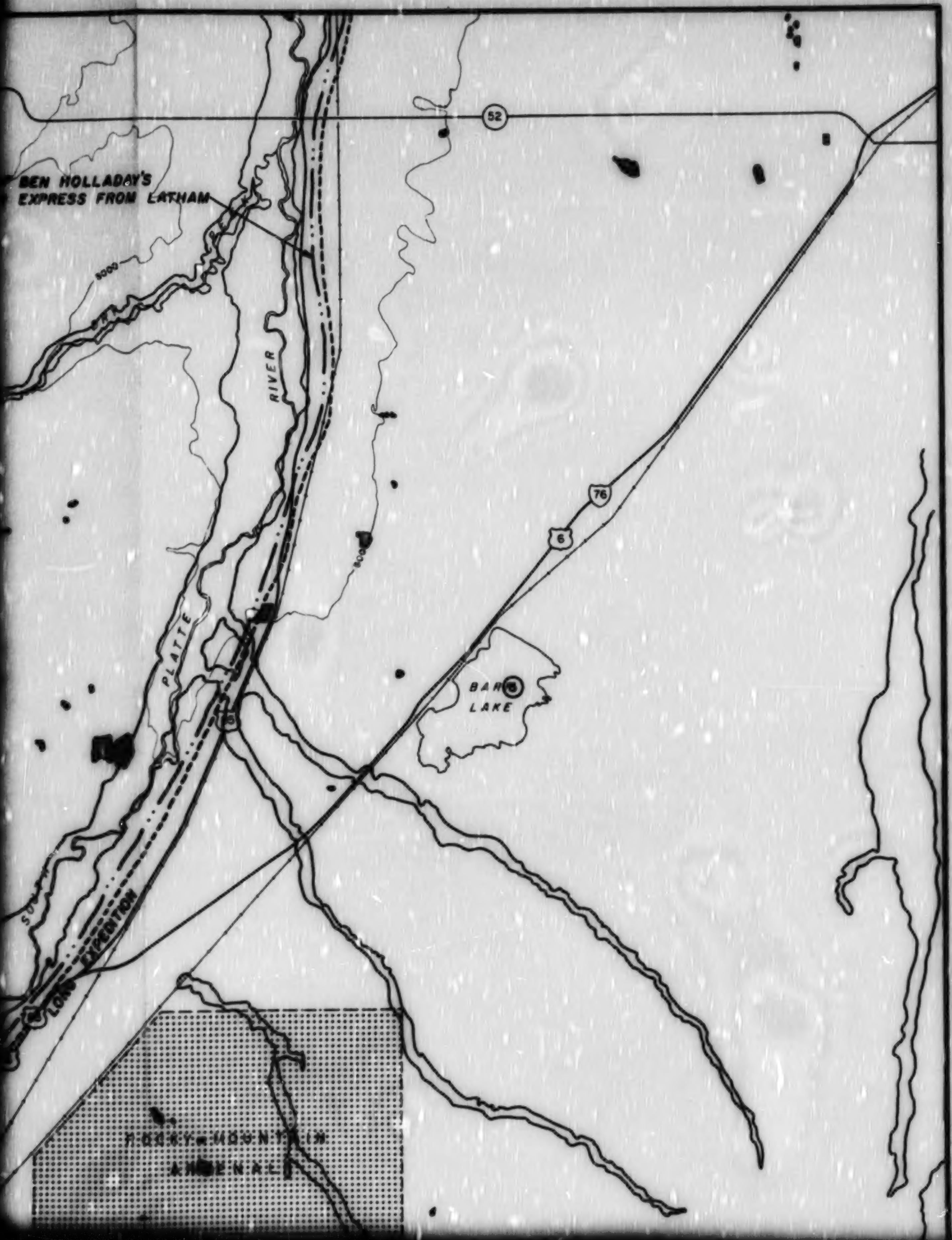

BEN HOLLADAY'S
EXPRESS FROM LATHAM
5000
52
RIVER
PLATTE
76
6
LAKE
LONG
EXPEDITION

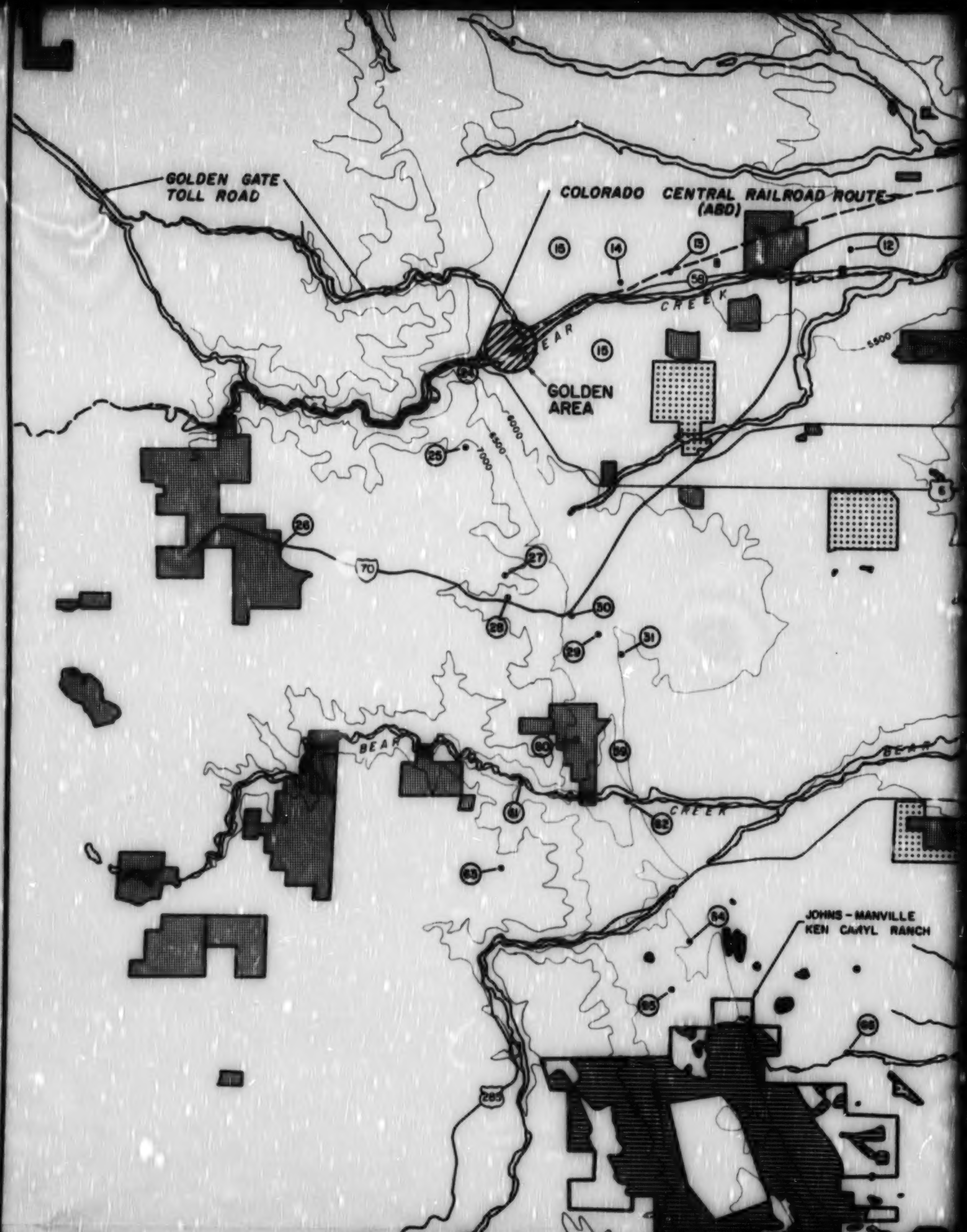
GOLDEN GATE
TOLL ROAD
COLORADO CENTRAL RAILROAD ROUTE
(ABD)
GOLDEN
AREA
BEAR
CREEK
JOHNS-MANVILLE
KEN CARYL RANCH
70
285
5500
6000
6500
7000

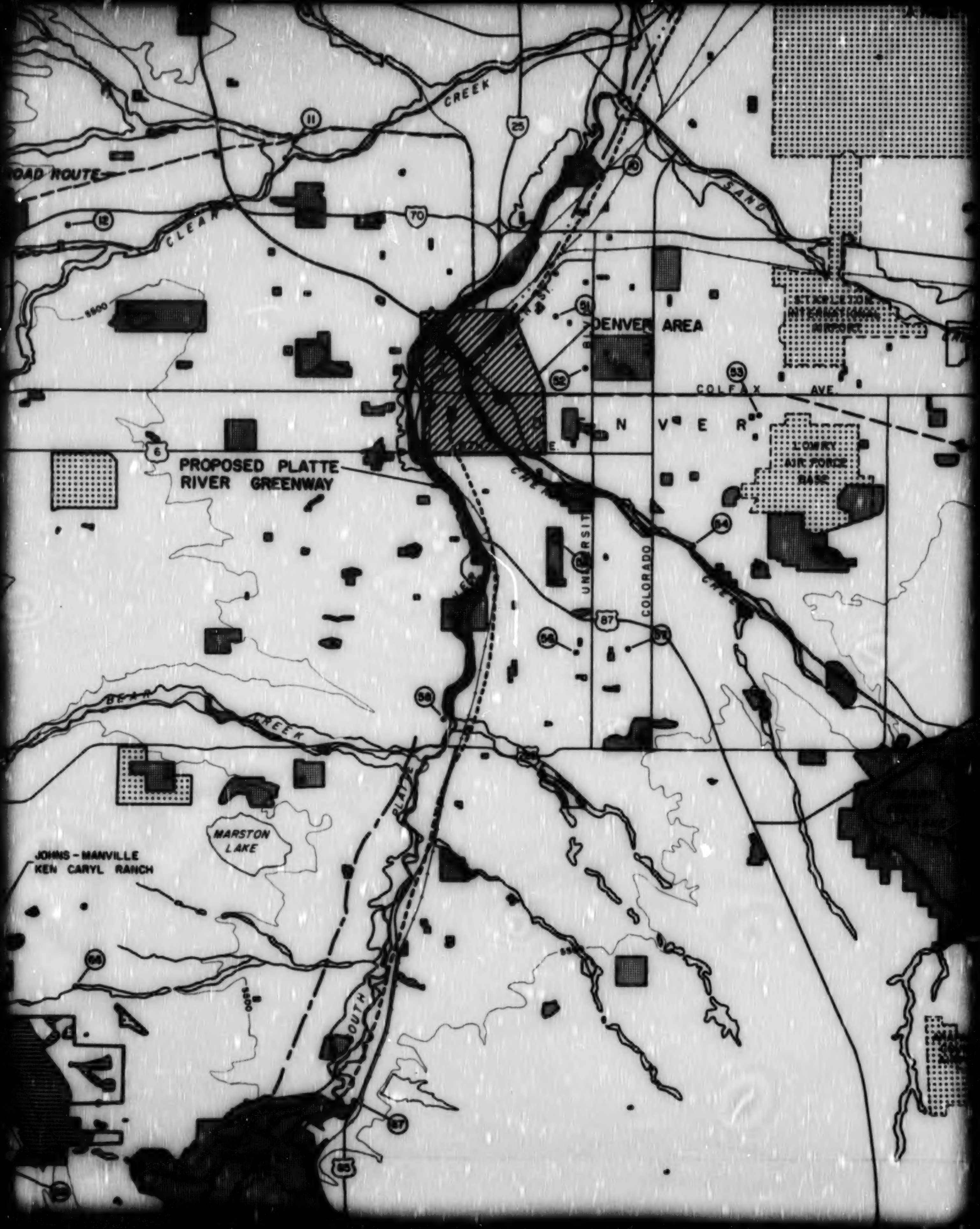

ROAD ROUTE
CREEK
CLEAR
SAND
DENVER AREA
COLFAX AVE.
N V E R
LOWRY AIR FORCE BASE
PROPOSED PLATTE RIVER GREENWAY
UNIVERSITY
COLORADO
BEAR
CREEK
MARSTON LAKE
JOHNS-MANVILLE KEN CARYL RANCH
SOUTH
PLATTE


SMOKY HILL NORTH TRAIL
MIDDLE SMOKY HILL (STARVATION) TRAIL
LOWRY AIR FORCE BASE
BASE
ARAPAHOE COUNTY AIRPORT
AVE
70
225
A
B
C

MAP G SPEC

SOURCE: ENGINEERING-SCIENCE, INC.

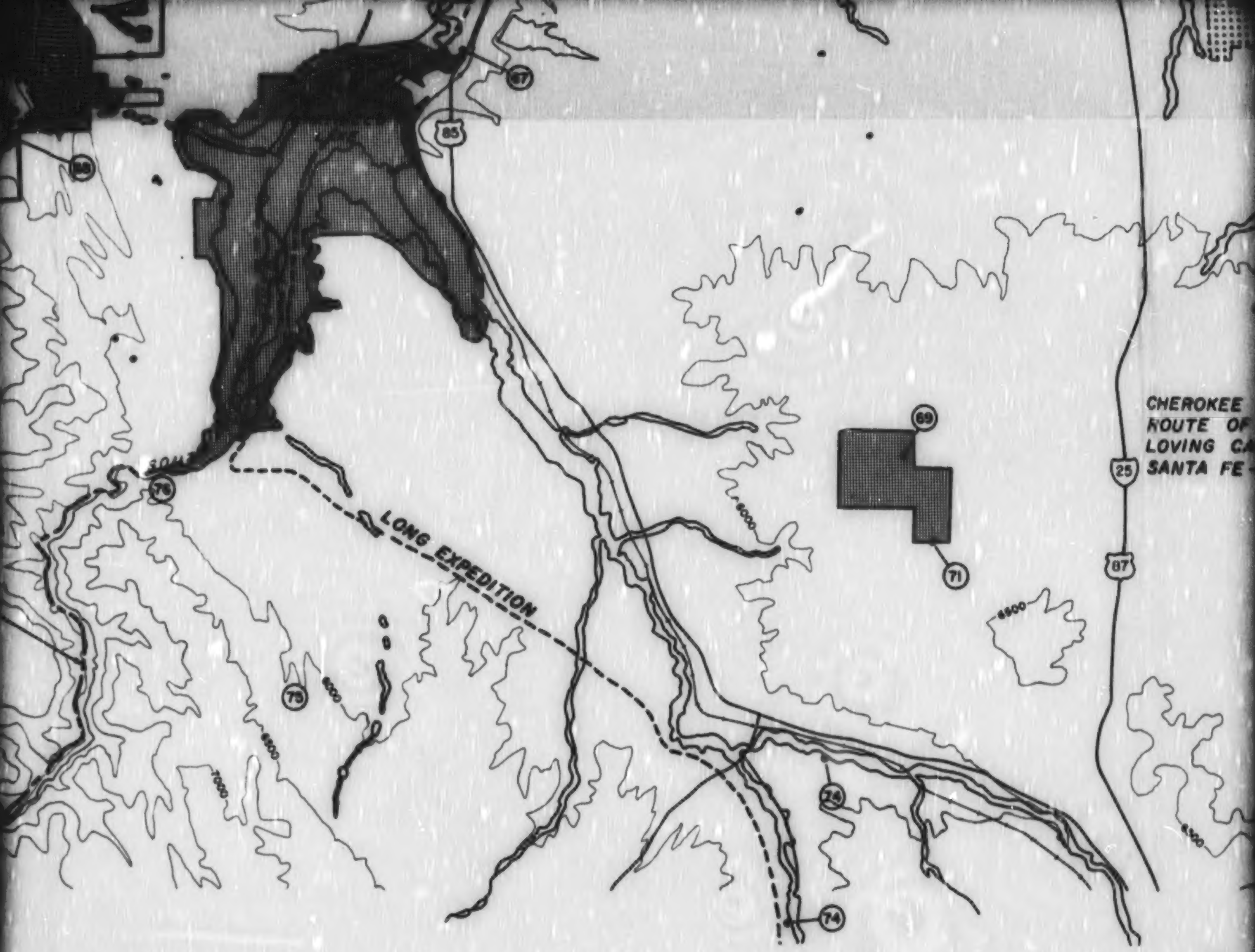

SPECIAL LAND USE SITE

RECREATION

PARKS, GOLF COURSES, ETC.

COMBINED RECREATION AND OPEN SPACE (KEN CARYL RANCH)

PUBLIC LANDS

PUBLIC ACCESS

NON-PUBLIC ACCESS


CHEROKEE TRAIL &
ROUTE OF THE GOODNIGHT-
LOVING CATTLE TRAIL &
SANTA FE-DENVER STAGES
SMOKY HILL SOUTH TRAIL
CREEK
70
72
73
25
87
6000
6500
E SITES
NATURAL, SCENIC AND HISTORIC SITES
67
NATURAL, SCENIC AND HISTORIC SITES
SPACE
TRAILS, RAILROAD ROUTES
ARCHAEOLOGICAL SITES
FLOODPLAINS
INTERMITTENT LAKES AND RESERVOIRS

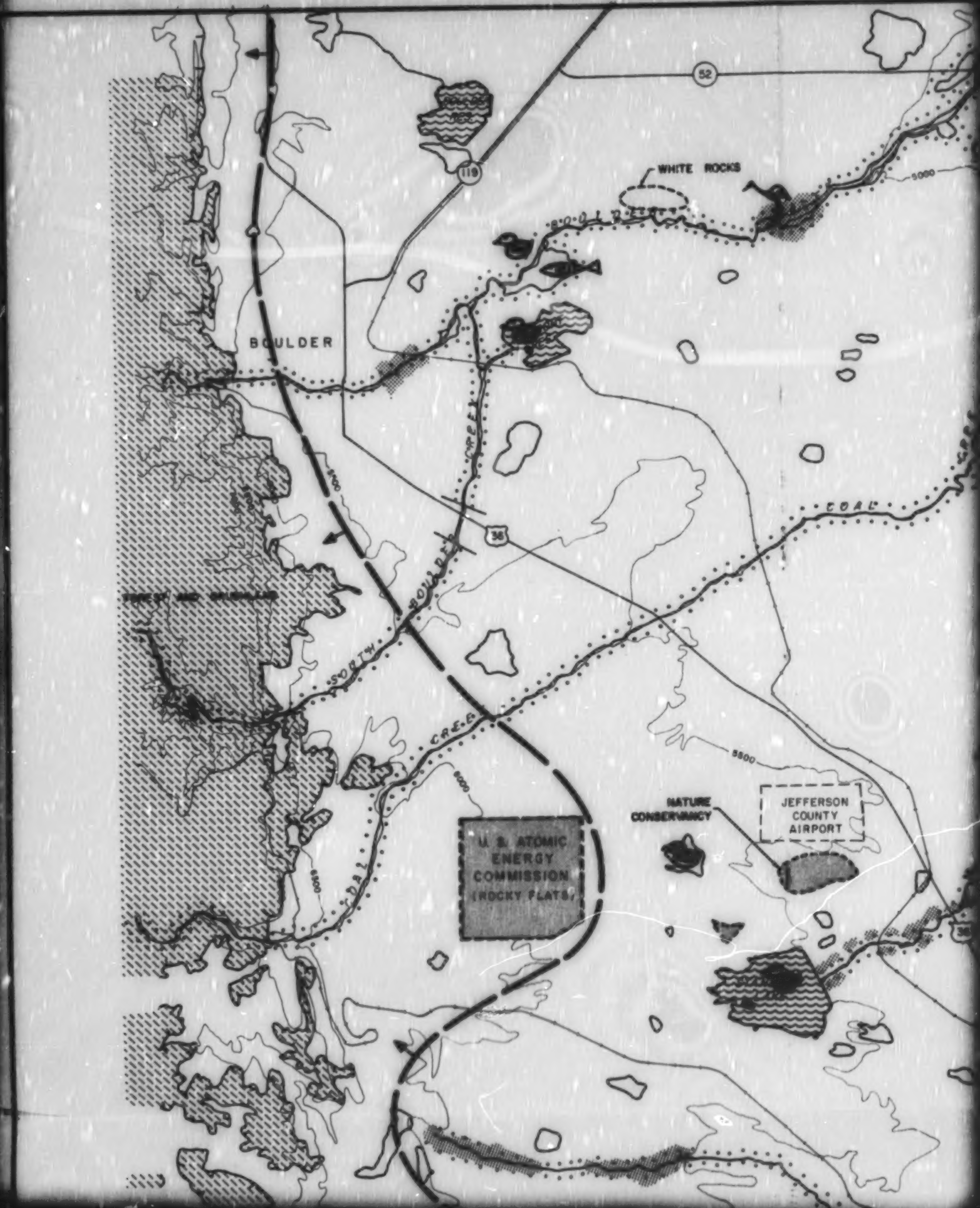

52
119
WHITE ROCKS
5000
BOULDER
36
COAL CREEK
SOUTH BOULDER CREEK
5500
6000
U. S. ATOMIC ENERGY COMMISSION (ROCKY FLATS)
NATURE CONSERVANCY
JEFFERSON COUNTY AIRPORT

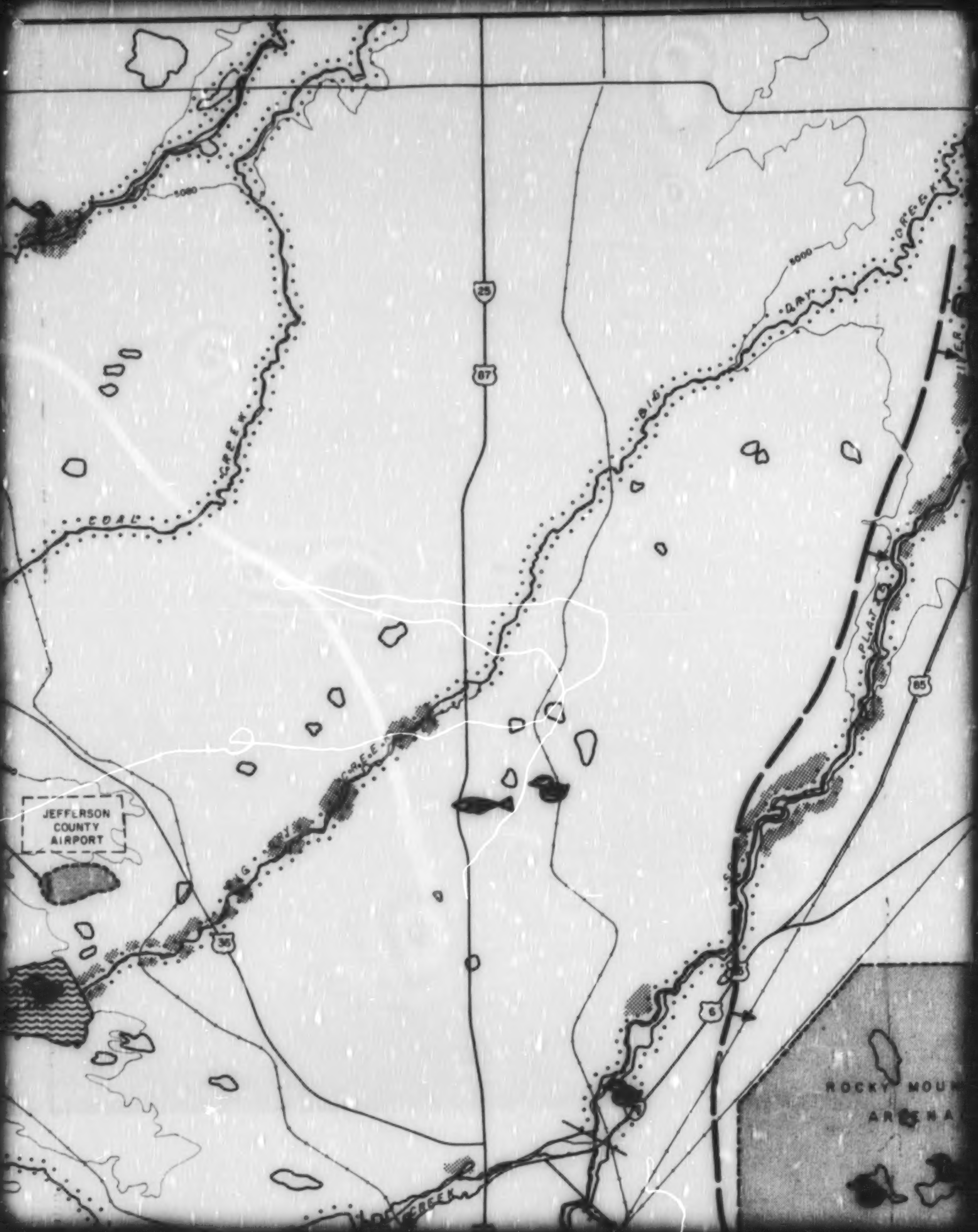

JEFFERSON
COUNTY
AIRPORT
COAL
CREEK
BIG
DRY
CREEK
25
87
36
85
6
5000
ROCKY

DRY CREEK
52
76
6
85
5000
ROCKY MOUNTAIN
ARSENAL

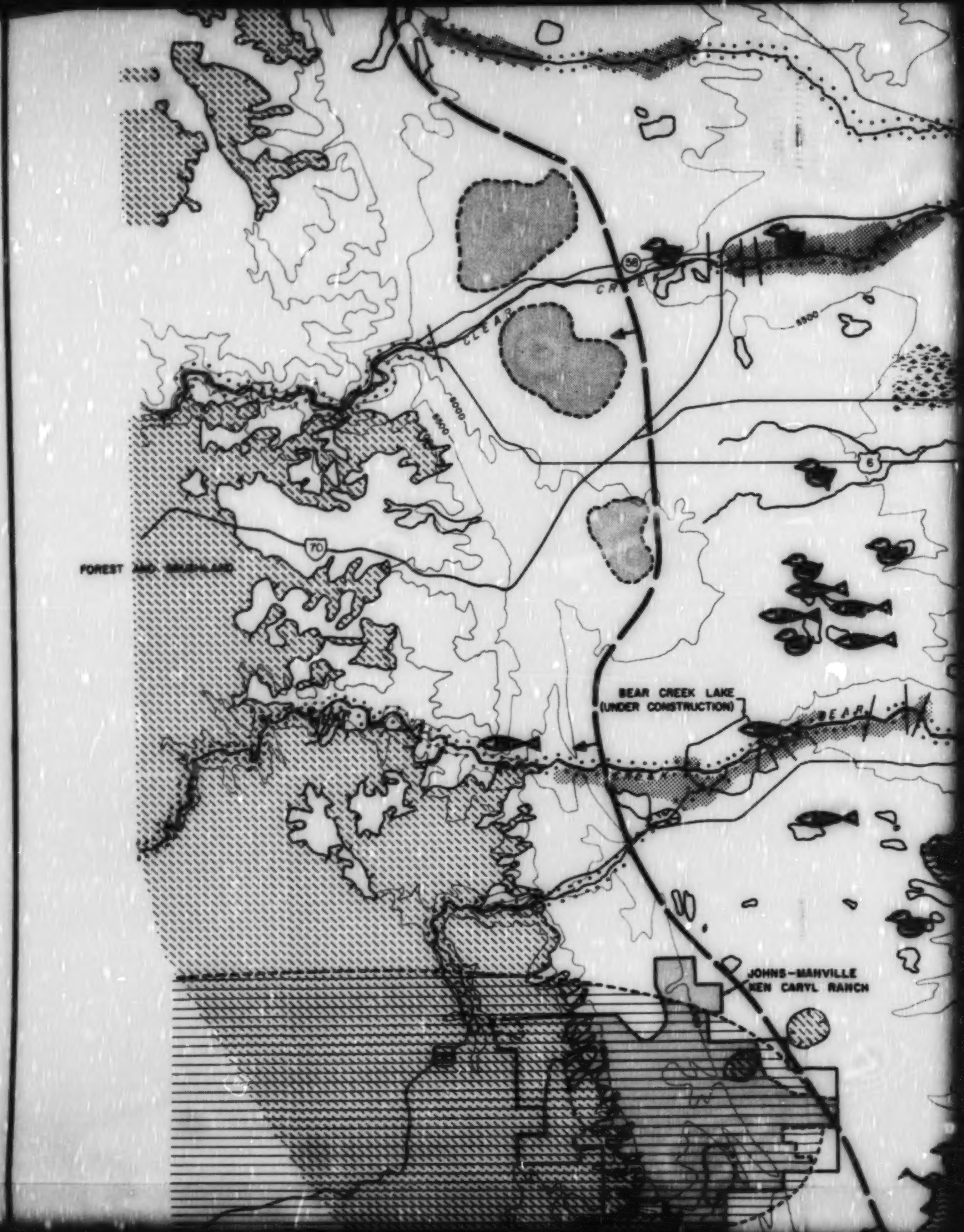

FOREST
CLEAR CREEK
BEAR CREEK LAKE
(UNDER CONSTRUCTION)
BEAR CREEK
JOHNS-MANVILLE
KEN CARYL RANCH
70
6

CREEK
25
70
LARIMER ST.
BLVD.
VD.
STAPLETON
INTERNATIONAL
AIRPORT
CREEK
5500
COLFAX AVE.
D E N V E R
LOWRY
AIR FORCE
BASE
6
6TH AVE.
CHERRY
UNIVERSITY
COLORADO
RIVER
87
BEAR
285
PLATTE
5500
CARYL RANCH
AIRPORT

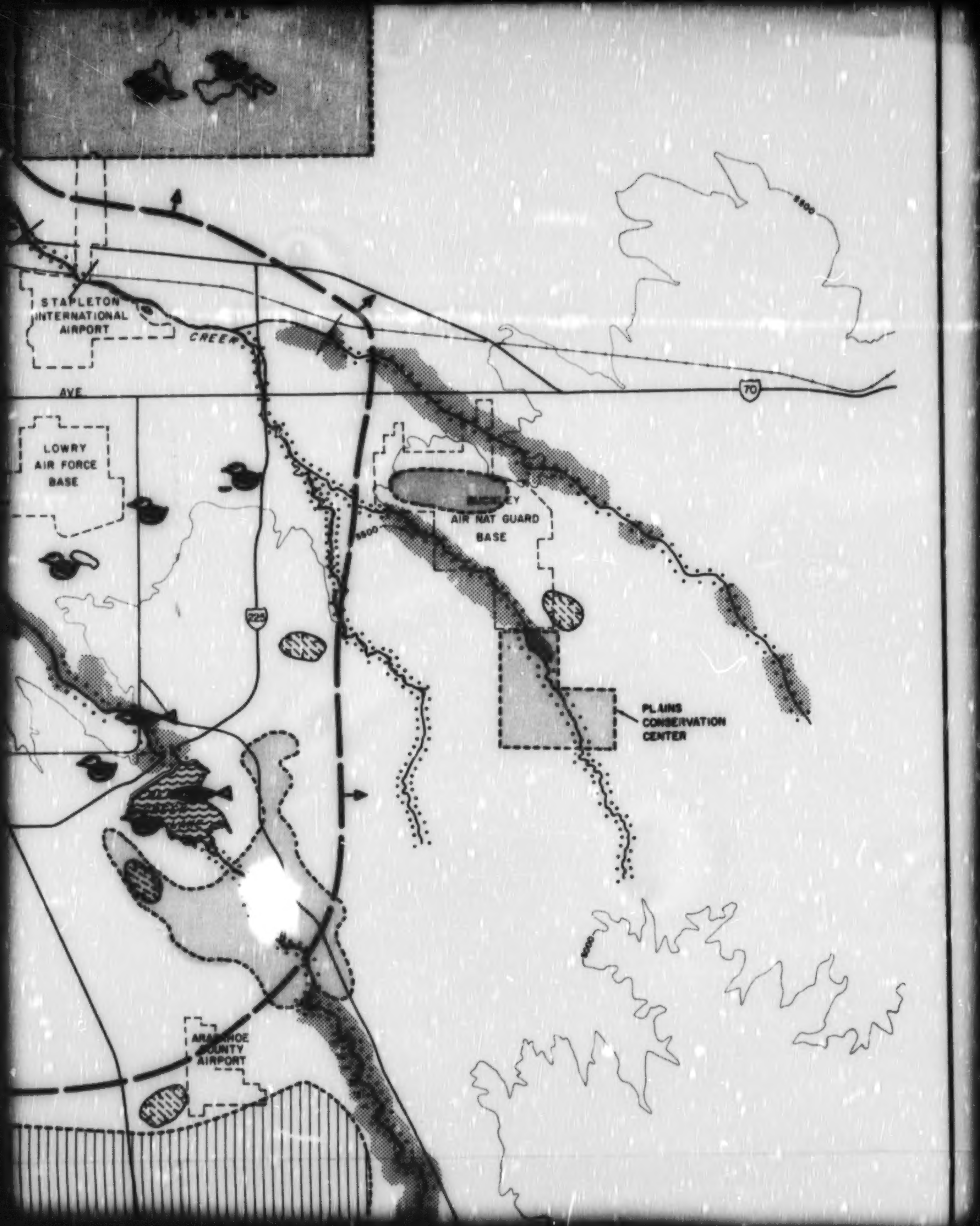
STAPLETON
INTERNATIONAL
AIRPORT
CREEK
AVE
70
LOWRY
AIR FORCE
BASE
AIR NAT GUARD
BASE
225
PLAINS
CONSERVATION
CENTER
AIRPORT

MAP F BIOLOGIC

SOURCE : ENGINEERING-SCIENCE, INC.

OLOGICALLY SENSITIVE A

VEGETATION

UNCHANNELIZED RIPARIAN CORRIDORS

CHANNELIZED RIPARIAN CORRIDORS

COTTONWOOD - WILLOW ZONES

PRAIRIE - GRASSLAND

MARSH

SURFACE WATERS

LAKES

WILDL

MAJOR

DEER

ELK

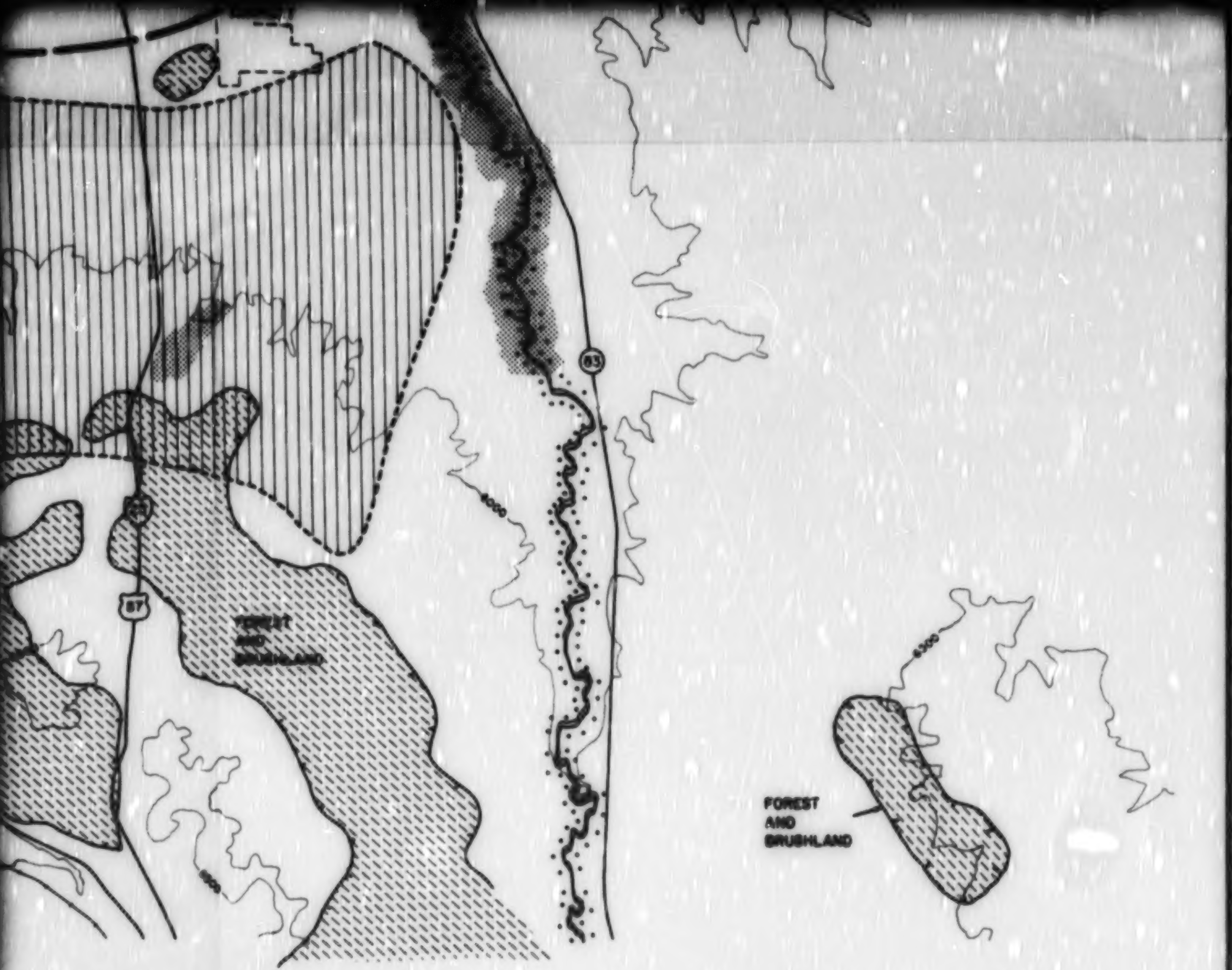

TIVE AREAS

WILDLIFE

- MAJOR WILDLIFE HABITAT
- BIGHORN SHEEP RANGE
- DEER RANGE
- ANTELOPE RANGE
- ELK RANGE
- PRAIRIE DOG TOWNS
- HERON ROOKERY

WILDLIFE (Cont.)

- MAJOR WATER FOWL FEEDING AND BREEDING AREAS
- STOCKED PONDS AND STREAMS OPEN TO PUBLIC FISHERY

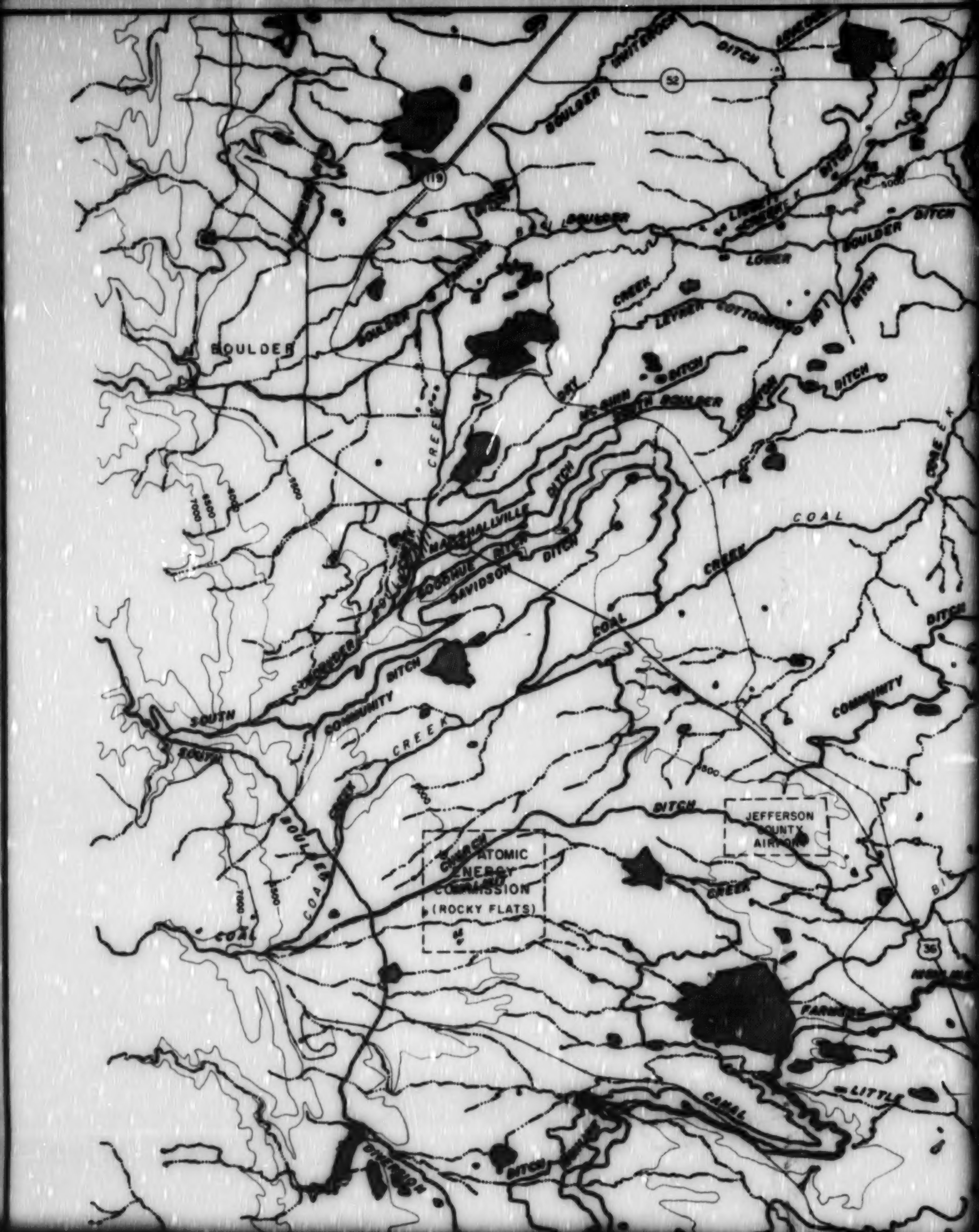

BOULDER
52
119
BOULDER WHITEROCK DITCH
BOULDER
DITCH
LOWER
BOULDER DITCH
CREEK
DRY
SOUTH BOULDER
MARSHALLVILLE DITCH
GOODHUE DITCH
DAVIDSON DITCH
COAL CREEK
COAL
SOUTH
COMMUNITY DITCH
CREEK
SOUTH
COMMUNITY
ATOMIC ENERGY COMMISSION (ROCKY FLATS)
JEFFERSON COUNTY AIRPORT
DITCH
CREEK
36
CANAL
LITTLE
7000
6500

BOULDER DITCH
COTTONWOOD
DITCH
STANLEY
LITTLE DRY
DITCH
BULL
DITCH
BIG DRY
DRY
THOMPSON
COMMUNITY
COAL
CREEK
BULL
CANAL
GERMAN
SIGNAL
DITCH
COMMUNITY
BIG DRY CREEK
DRY
JEFFERSON
COUNTY
AIRPORT
CANAL
RIVER CANAL
SOUTH
PLATTE
SOUTH
FULTON
DITCH
BURLINGTON
CANAL
LITTLE
DRY CREEK
CREEK
87
36
6
ROCKY MOUNTAIN
ARSENAL

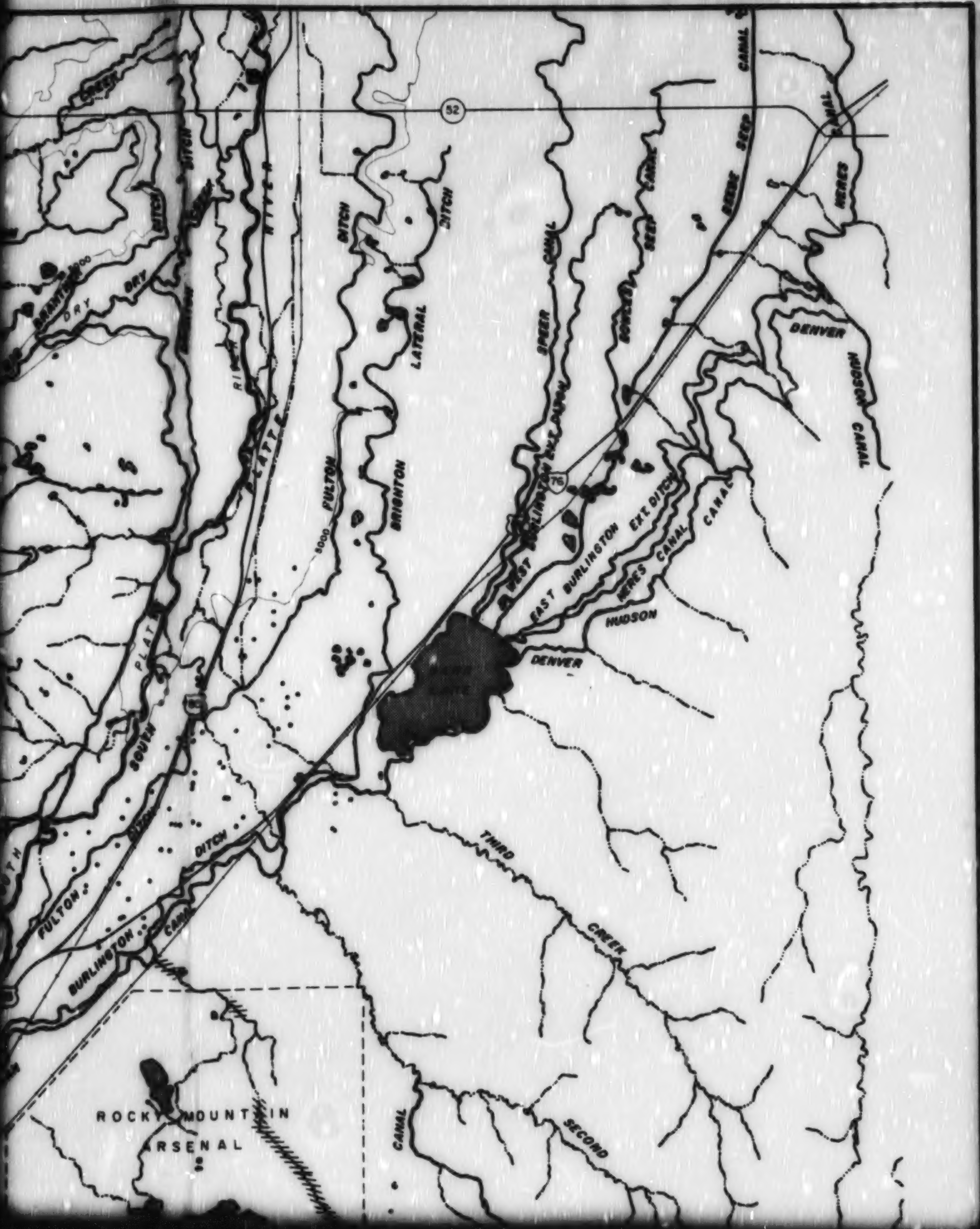
52
76
CREEK
DRY
DRY
DITCH
RIVER
PLATTE
FULTON
DITCH
BRIGHTON
LATERAL
DITCH
5000
SPEER
CANAL
WEST BURLINGTON
EAST BURLINGTON
EXT. DITCH
HERES CANAL
HUDSON
CANAL
DENVER
DENVER
HUDSON
CANAL
SOUTH
PLATTE
FULTON
DITCH
BURLINGTON
CANAL
THIRD
CREEK
SECOND
CANAL
ROCKY MOUNTAIN
ARSENAL

DITCH
CANAL
FARMERS
CLEAR
CLEAR
ROCKY
MOUNTAIN
AGRICULTURAL DITCH
AGRICULTURAL DITCH
ROCKY
6
MOUNTAIN DITCH
70
CANAL
BEAR
BEAR
BEAR
PIONEER UNION DITCH
CREEK
CREEK
WARRIOR
CANAL
CREEK
TURKEY
DITCH
NORTH
TURKEY
CREEK
CREEK
AQUEDUCT
AQUEDUCT
CREEK
DEER

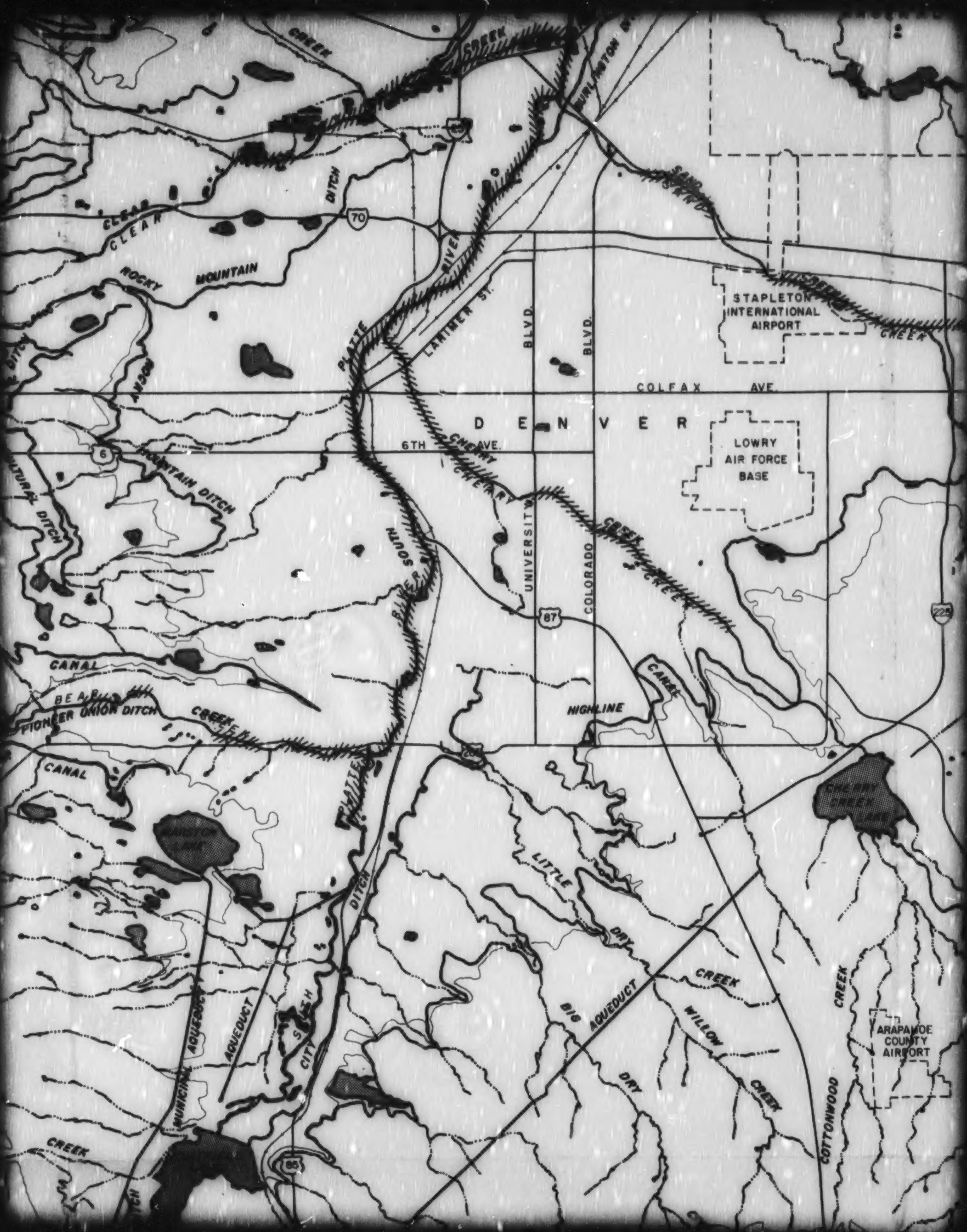

CREEK
CLEAR
CLEAR
DITCH
70
ROCKY
MOUNTAIN
SAND
STAPLETON
INTERNATIONAL
AIRPORT
CREEK
LARIMER ST.
BLVD.
BLVD.
PLATTE
RIVER
COLFAX AVE.
D E N V E R
6TH AVE.
CHERRY
6
MOUNTAIN DITCH
LOWRY
AIR FORCE
BASE
UNIVERSITY
COLORADO
CREEK
SOUTH
87
225
CANAL
CANAL
HIGHLINE
BEAR
PIONEER UNION DITCH
CREEK
CANAL
PLATTE
LITTLE
DITCH
DRY
CREEK
BIG
AQUEDUCT
WILLOW
CREEK
DRY
CREEK
COTTONWOOD
CREEK
ARAPAHOE
COUNTY
AIRPORT
MUNICIPAL
AQUEDUCT
AQUEDUCT
CITY
CREEK
CANAL
85

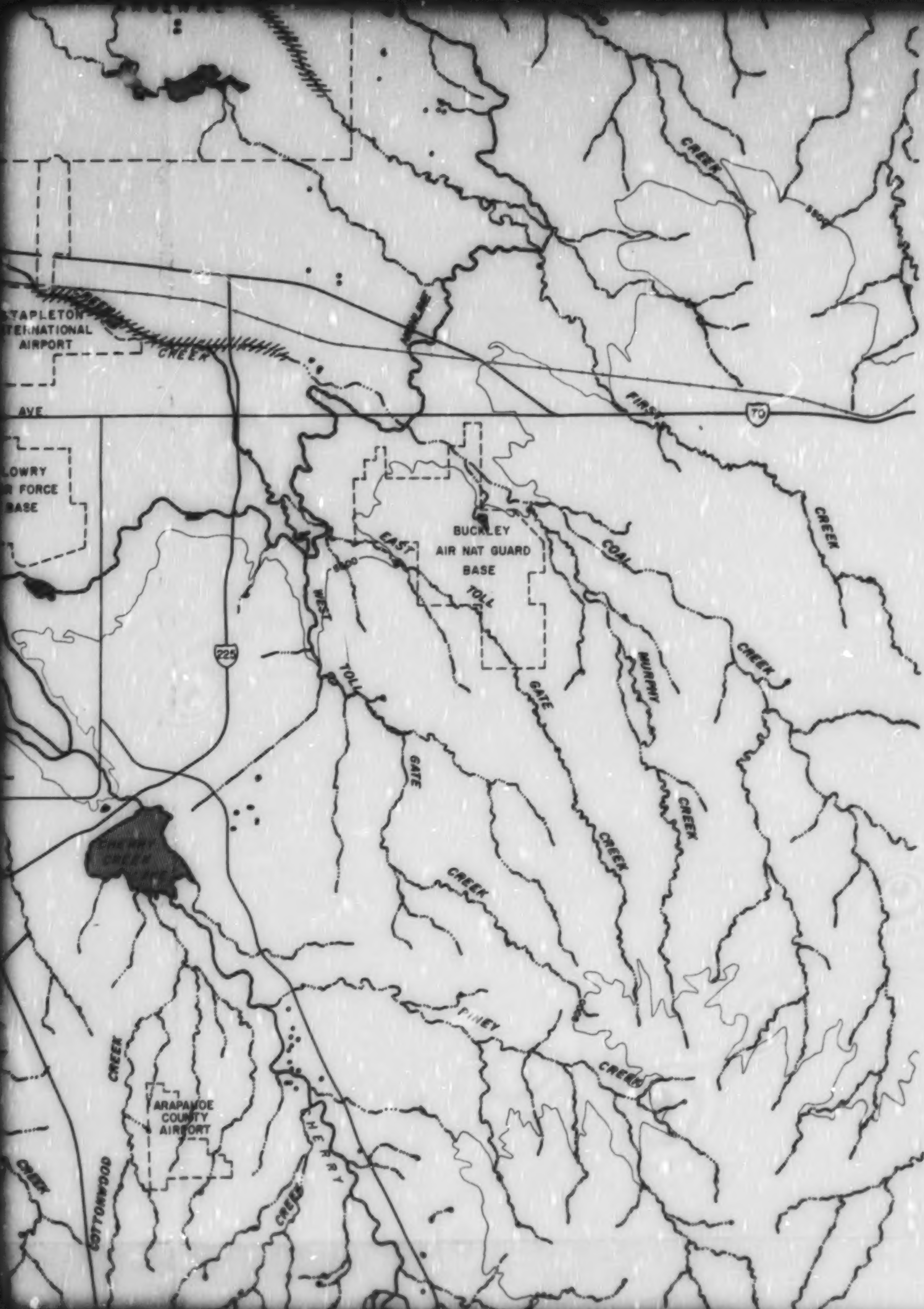

STAPLETON
TERNATIONAL
AIRPORT
CREEK
AVE.
LOWRY
R FORCE
BASE
70
225
BUCKLEY
AIR NAT GUARD
BASE
EAST
TOLL
WEST
TOLL
GATE
COAL
FIRST
CREEK
MURPHY
CREEK
PINEY
CREEK
ARAPAHOE
COUNTY
AIRPORT
COTTONWOOD
HERRY
CREEK

MAP E REGIO



SOURCE : U.S. GEOLOGICAL SURVEY

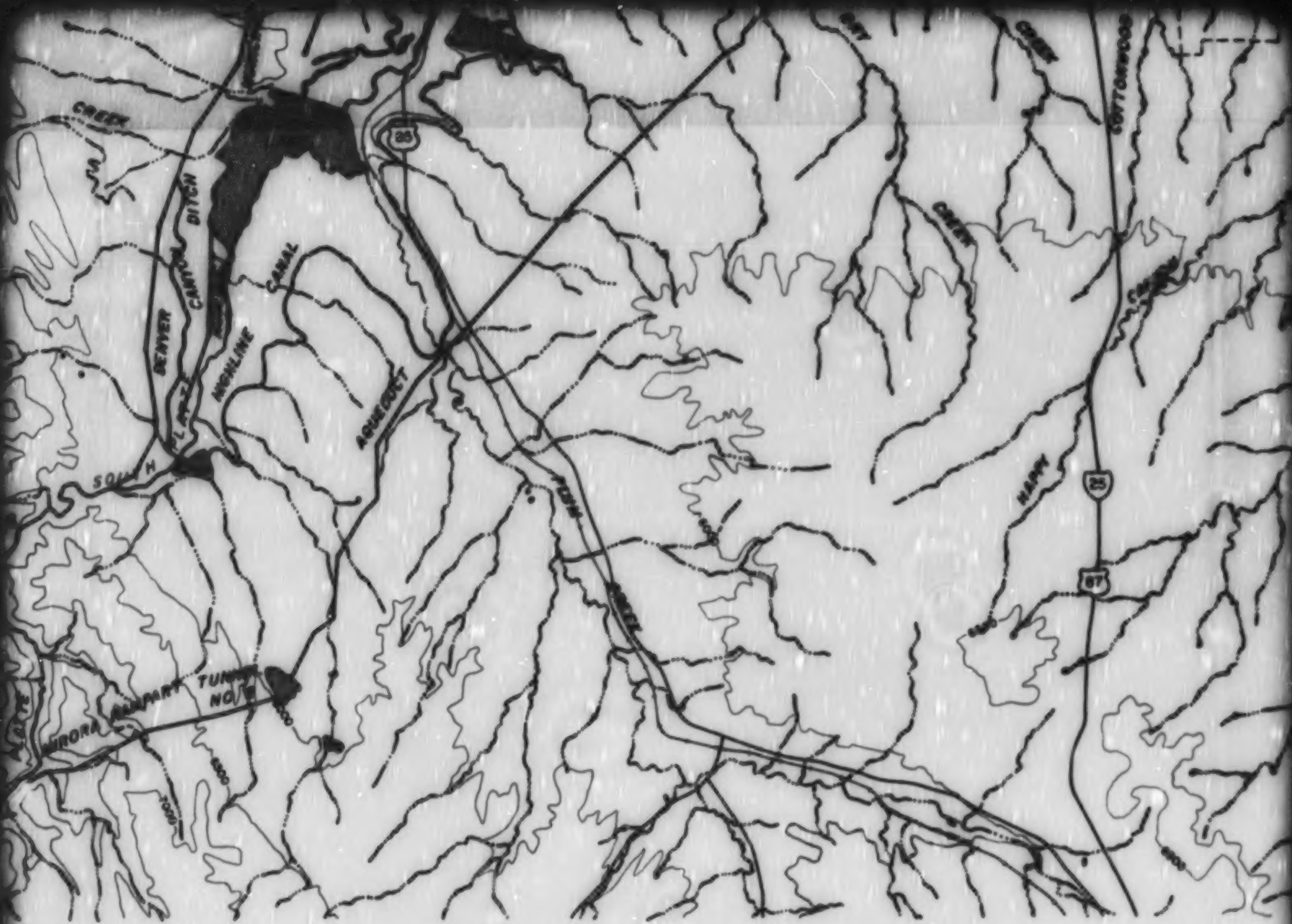

REGIONAL DRAINAGE NET

WATERCOURSES

PERENNIAL STREAMS

INTERMITTENT STREAMS

CANALS AND DIVERSIONS

CHANNELIZED STREAMS

LAKES

PERENNIAL LAKES

GE NET

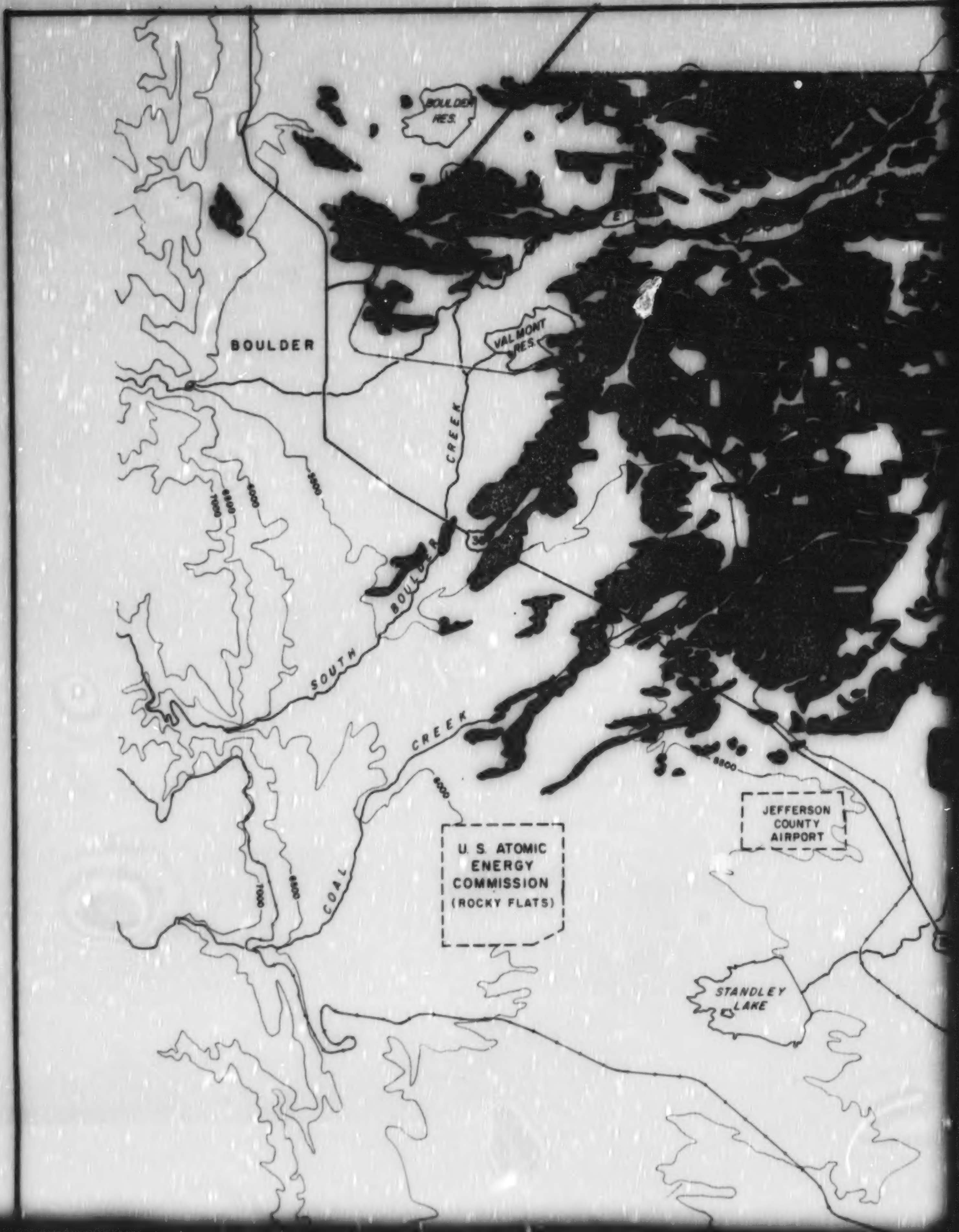
BOULDER RES.
BOULDER
VAL MONT RES.
CREEK
SOUTH BOULDER
COAL CREEK
U. S. ATOMIC ENERGY COMMISSION (ROCKY FLATS)
JEFFERSON COUNTY AIRPORT
STANDLEY LAKE
7000
6500
6000
5500
5500
6000
6500
7000

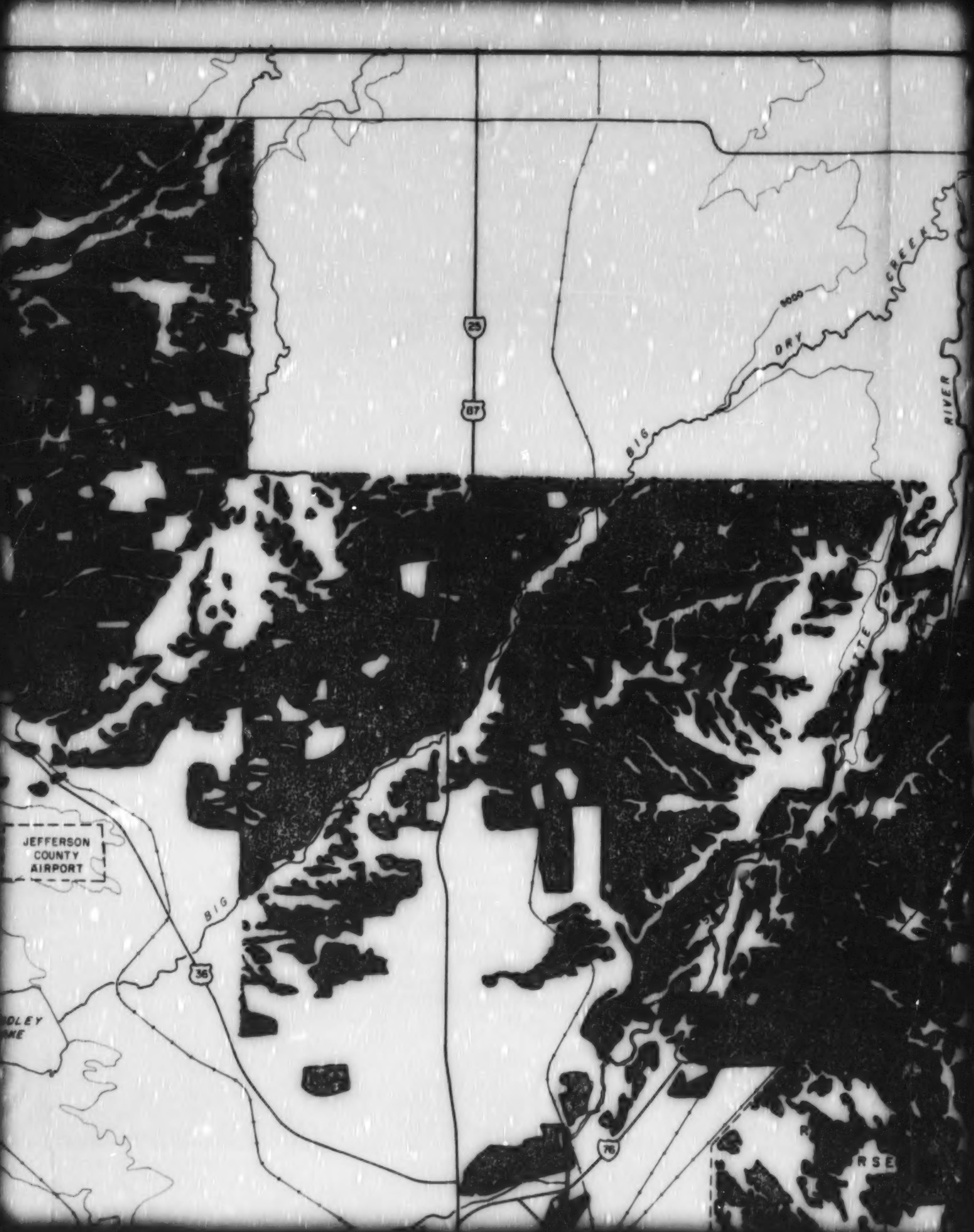

JEFFERSON COUNTY AIRPORT
25
87
36
76
BIG
DRY
CREEK
RIVER
5000

52
DRY
CREEK
RIVER
BARR
LAKE

CLEAR
CREEK
CLEAR
58
6
6
70
6000
6500
7000
5500
BEAR
CREEK
BEAR
CREEK
MARSTON
LAKE
285
7000
6500
6000
5500
CHATFIELD
LAKE

CLEAR
CREEK
25
70
SAND
LARIMER ST.
BLVD.
BLVD.
STAPLETON
INTERNATIONAL
AIRPORT
CREEK
5500
COLFAX AVE.
D E N V E R
LOWRY
AIR FORCE
BASE
6
6TH AVE.
CHERRY
UNIVERSITY
COLORADO
CREEK
87
225
RIVER
BEAR
CREEK
285
CHERRY
CREEK
LAKE
MARSTON
LAKE
PLATTE
SOUTH
5500
5500
CHATFIELD
LAKE


STAPLETON
INTERNATIONAL
AIRPORT
CREEK
AVE.
LOWRY
AIR FORCE
BASE
BUCKLEY
AIR NAT GUARD
BASE
225
CHERRY
CREEK
LAKE

MAP D PRIME

0 4 MILES
0 20000 FEET
0 5 KILOMETERS

SOURCE : ENGINEERING-SCIENCE, INC.



RIME AGRICULTURAL SOIL

AGRICULTURAL LAND

- PRIME AGRICULTURAL SOIL
- NON-PRIME AGRICULTURAL SOIL
- NON-SURVEYED AREA

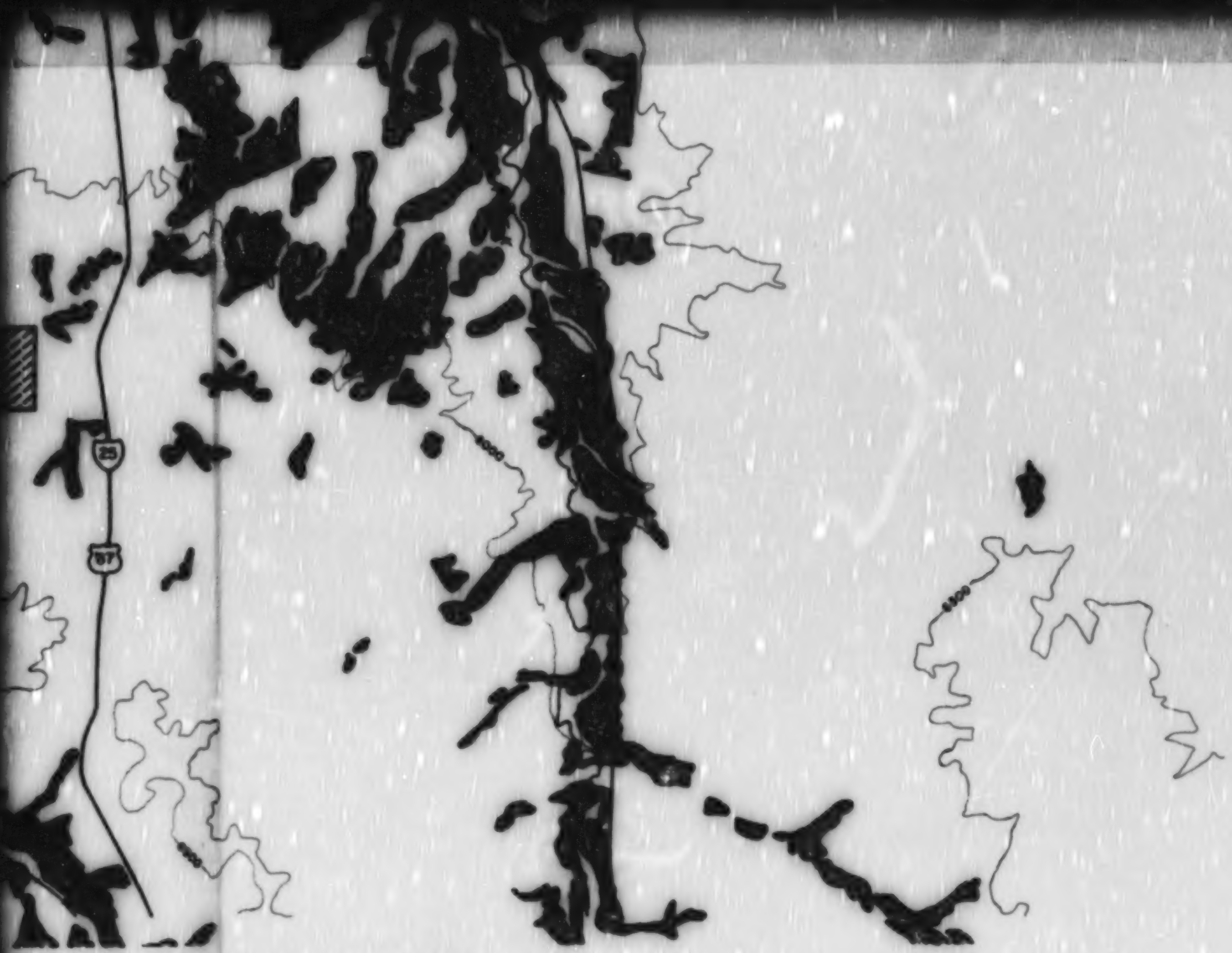

L SOILS

BOULDER RES.
52
119
BOULDER
VALMONT RES.
36
COAL
CREEK
U.S. ATOMIC ENERGY COMMISSION (ROCKY FLATS)
JEFFERSON COUNTY AIRPORT
STANDLEY LAKE

52
25
87
COAL
CREEK
BIG
BIG DRY CREEK
JEFFERSON
COUNTY
AIRPORT
STANDLEY
LAKE
36
85
6
70
ROCKY

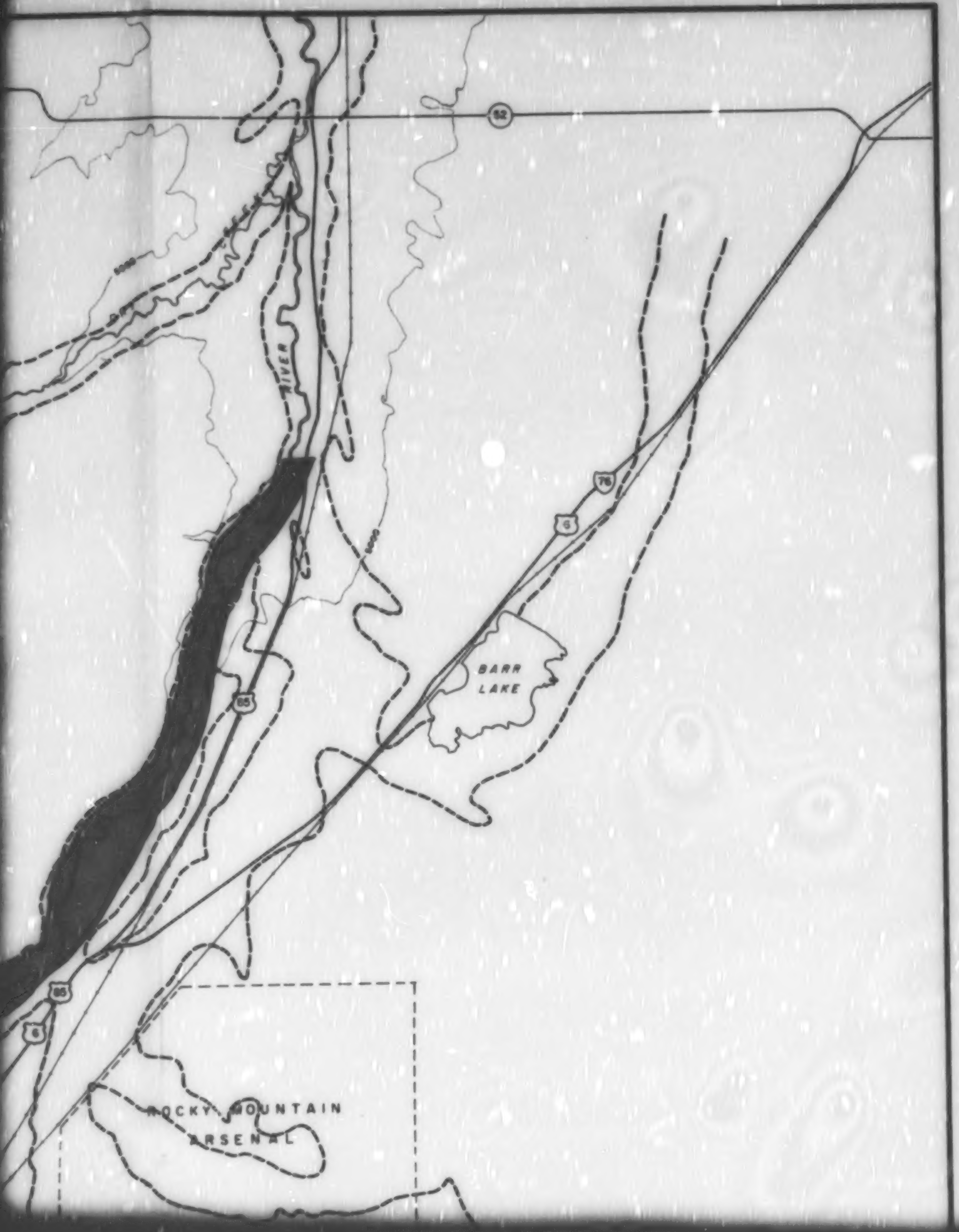

52
RIVER
BARR
LAKE
76
6
85
85
6
ROCKY MOUNTAIN
ARSENAL

CLE
6
70
BEAR
8000
7000
285

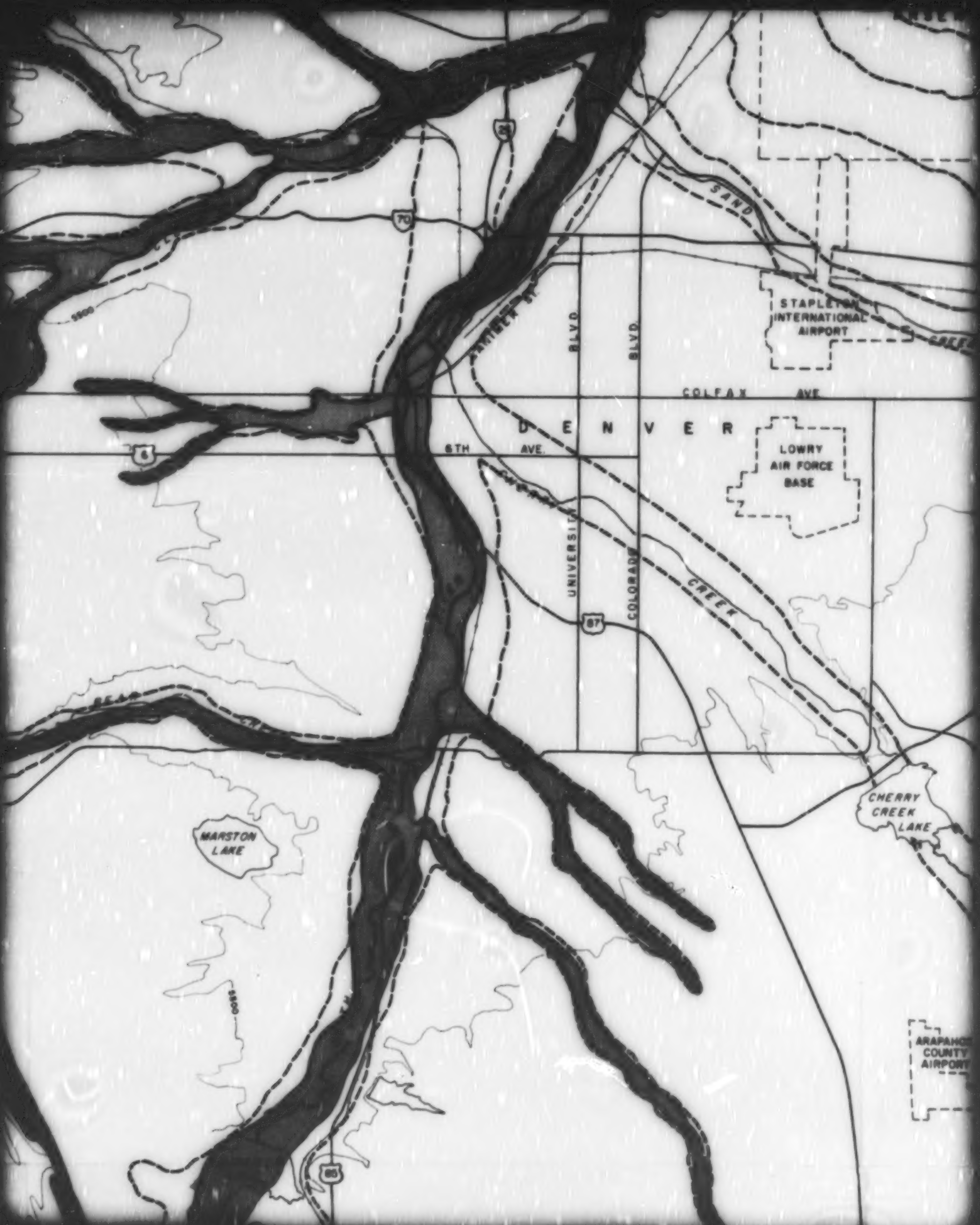

STAPLETON
INTERNATIONAL
AIRPORT
SAND
BLVD.
BLVD.
COLFAX AVE.
D E N V E R
LOWRY
AIR FORCE
BASE
6TH AVE.
UNIVERSITY
COLORADO
CREEK
CHERRY
CREEK
LAKE
MARSTON
LAKE
70
25
6
87
85

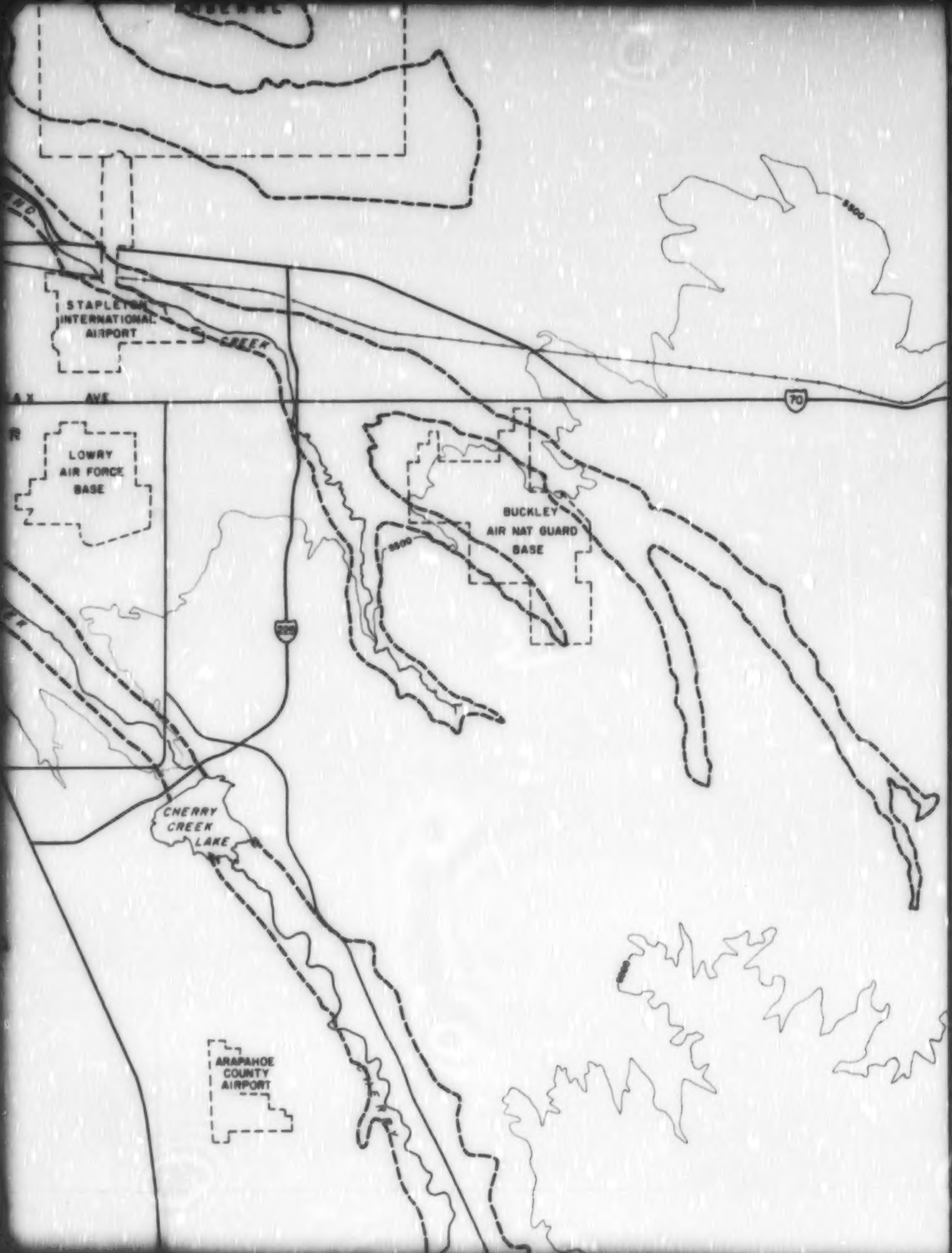

STAPLETON INTERNATIONAL AIRPORT
CREEK
AVE.
70
LOWRY AIR FORCE BASE
BUCKLEY AIR NAT GUARD BASE
5500
225
CHERRY CREEK LAKE
ARAPAHOE COUNTY AIRPORT

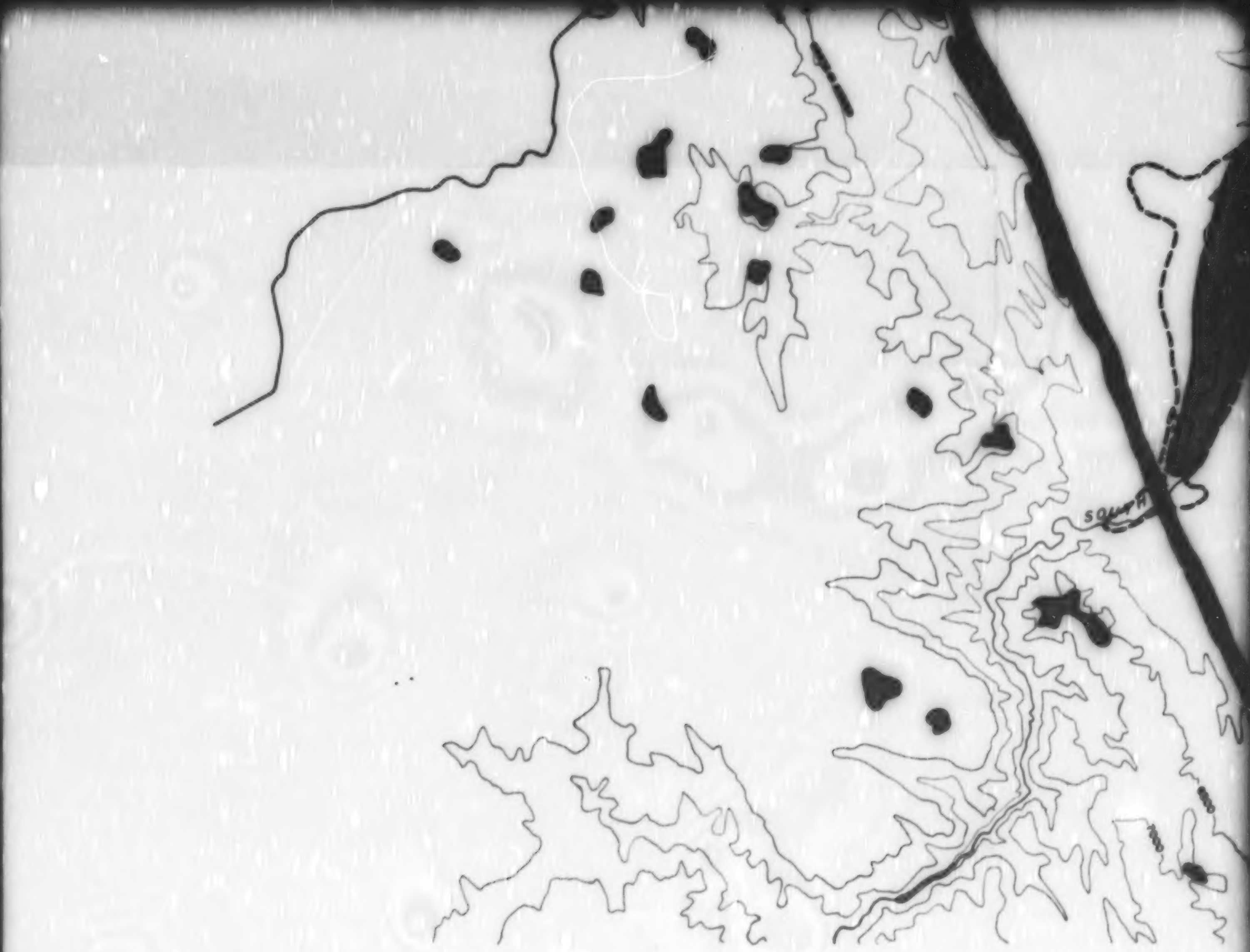

MAP C PHYSICAL EN



SOURCE : ENGINEERING-SCIENCE, INC.

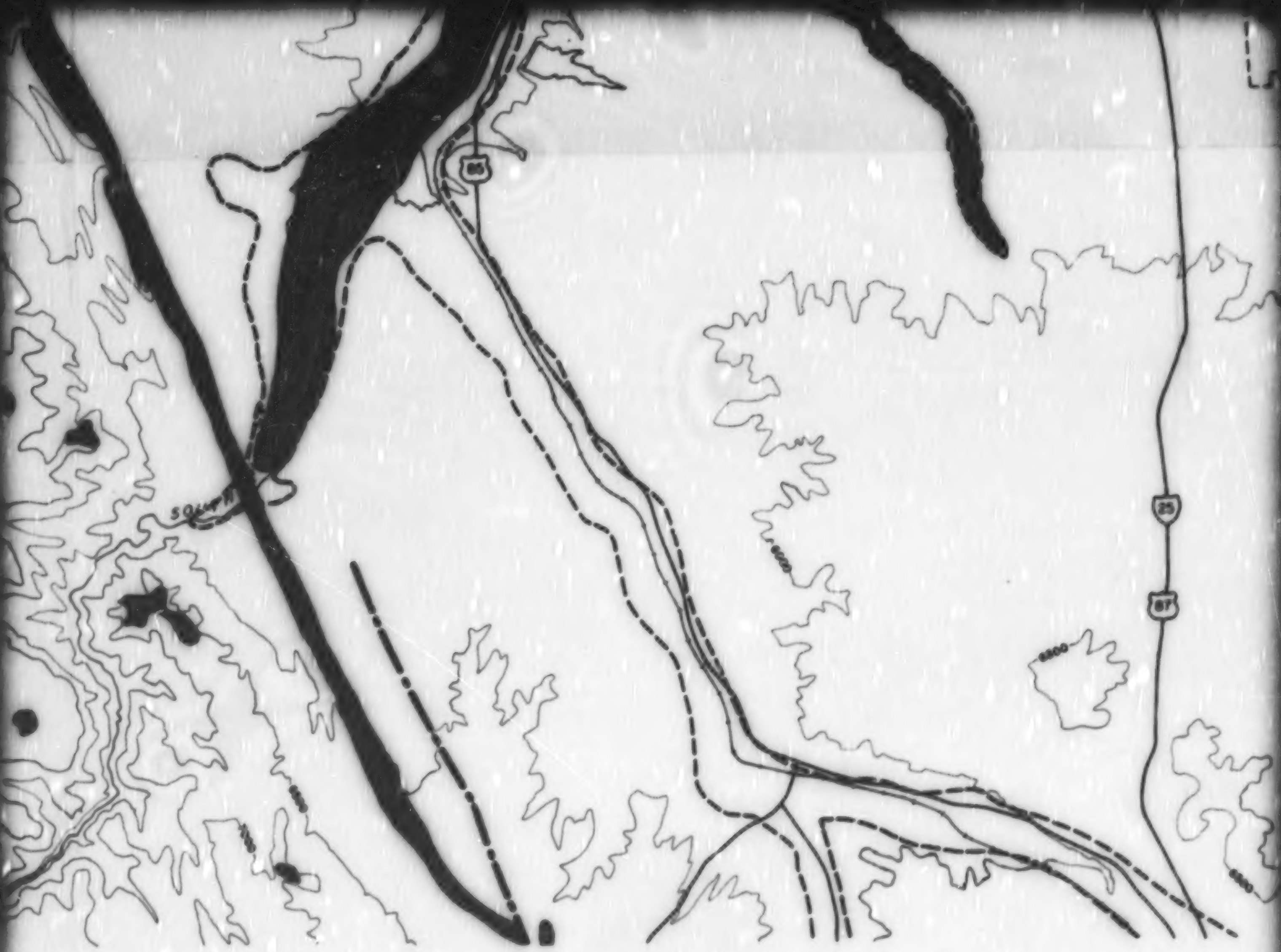

CAL ENVIRONMENTALLY S

HYDROLOGY

AQUIFERS

AQUIFER RECHARGE AREAS

GEOLOGY

FAULTS AND FRACTURES

GRAVELS ON UNSTABLE CLAYS
SHALES ON 15%+ SLOPES

ALLY SENSITIVE AREAS

TOPOGRAPHY

WINDSWEPT RIDGES

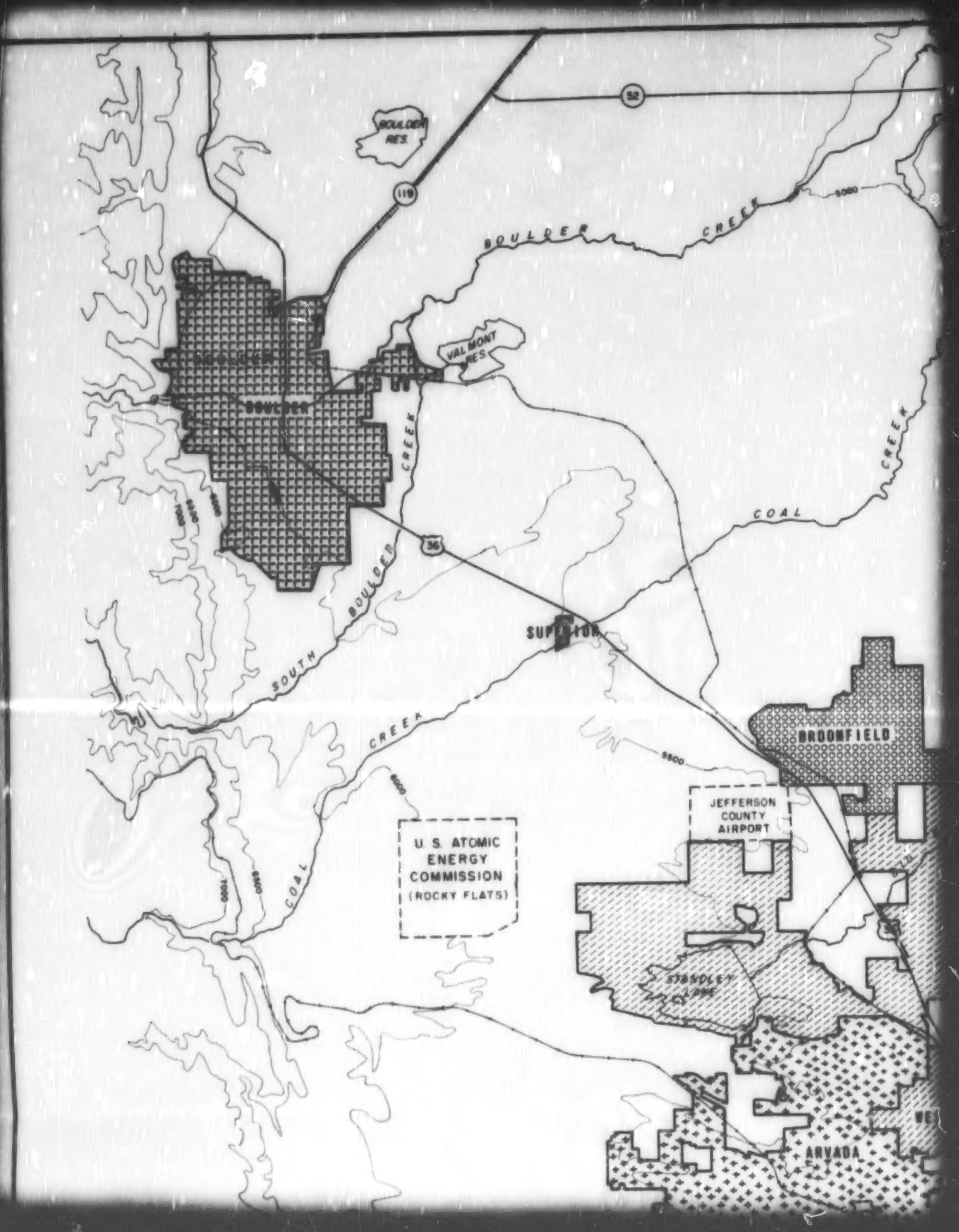

52
BOULDER RES.
119
BOULDER CREEK
VALMONT RES.
BOULDER
SOUTH BOULDER CREEK
36
COAL CREEK
SUPERIOR
BROOMFIELD
JEFFERSON COUNTY AIRPORT
U. S. ATOMIC ENERGY COMMISSION (ROCKY FLATS)
STANDLEY LAKE
ARVADA
5500
6000
6500
7000

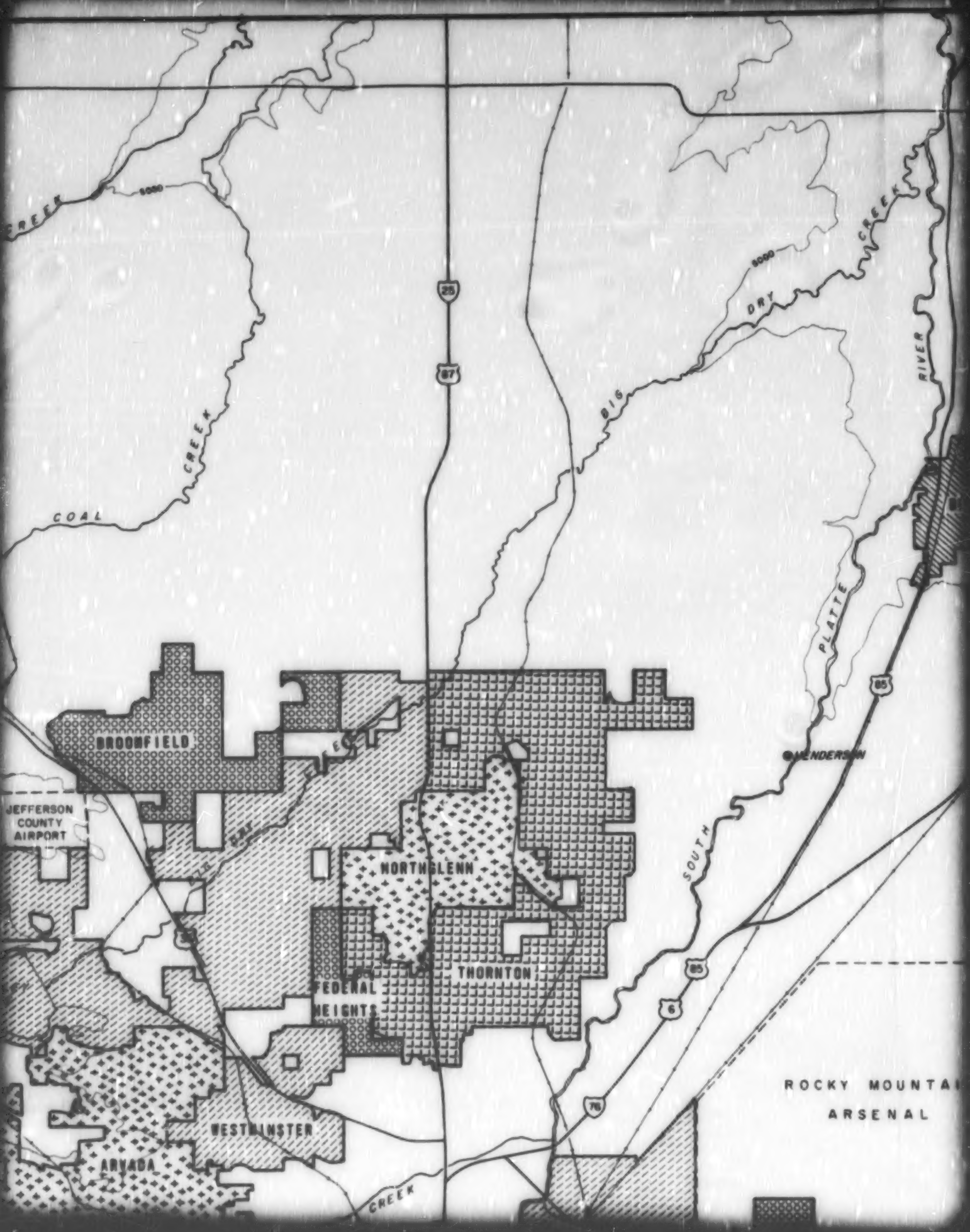

CREEK
5000
COAL
CREEK
25
87
BIG
DRY
CREEK
5000
RIVER
PLATTE
SOUTH
85
HENDERSON
BROOMFIELD
JEFFERSON
COUNTY
AIRPORT
NORTHGLENN
THORNTON
FEDERAL
HEIGHTS
WESTMINSTER
ARVADA
85
6
76
CREEK
ROCKY MOUNTAI
ARSENAL

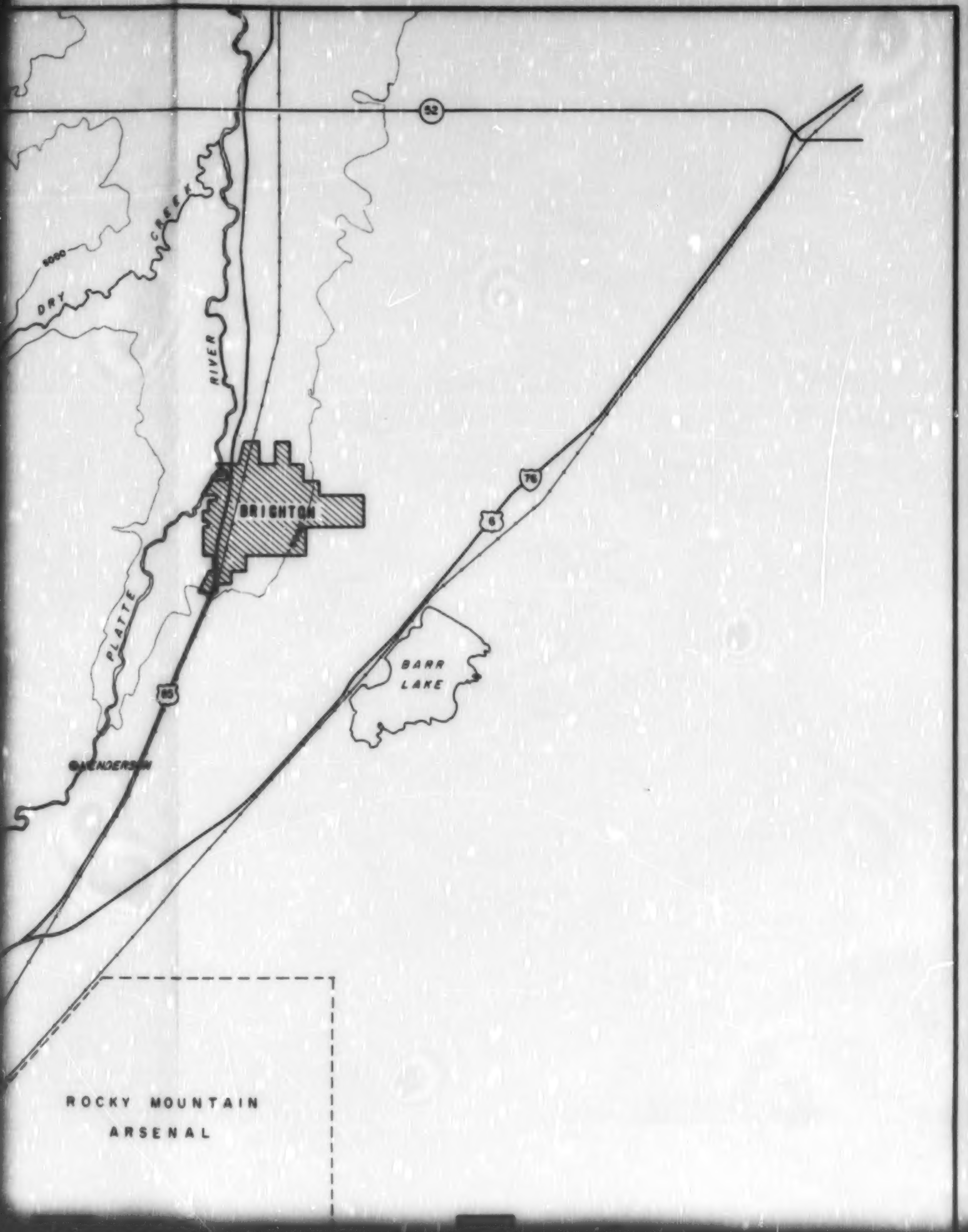

52
5000
DRY
CREEK
RIVER
PLATTE
BRIGHTON
76
6
85
BARR
LAKE
HENDERSON
ROCKY MOUNTAIN
ARSENAL

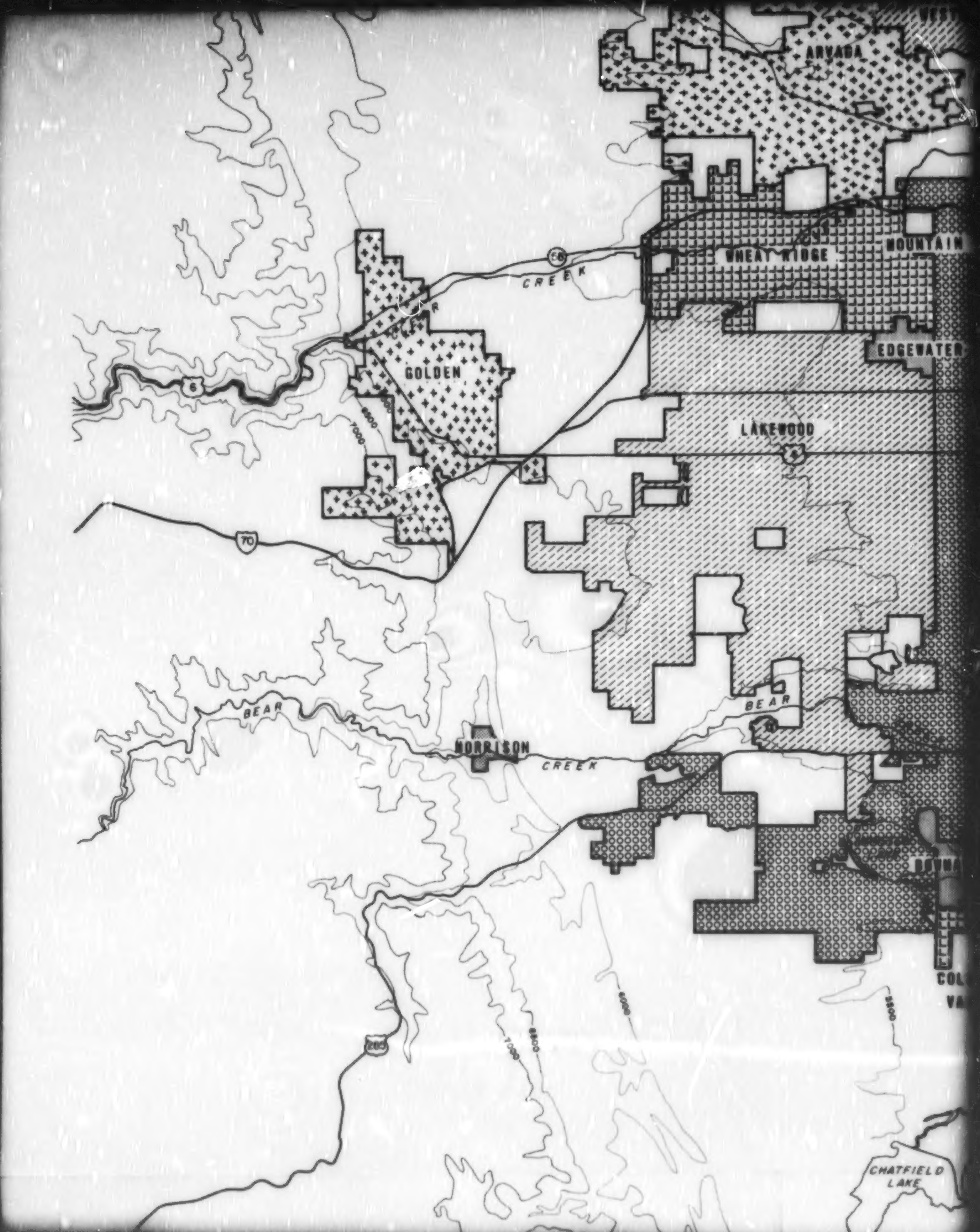

ARVADA
WHEAT RIDGE
MOUNTAIN
EDGEWATER
GOLDEN
LAKEWOOD
MORRISON
CREEK
BEAR
BEAR
CREEK
CHATFIELD
LAKE
6
70
285
58
7000
6800
6000
5800

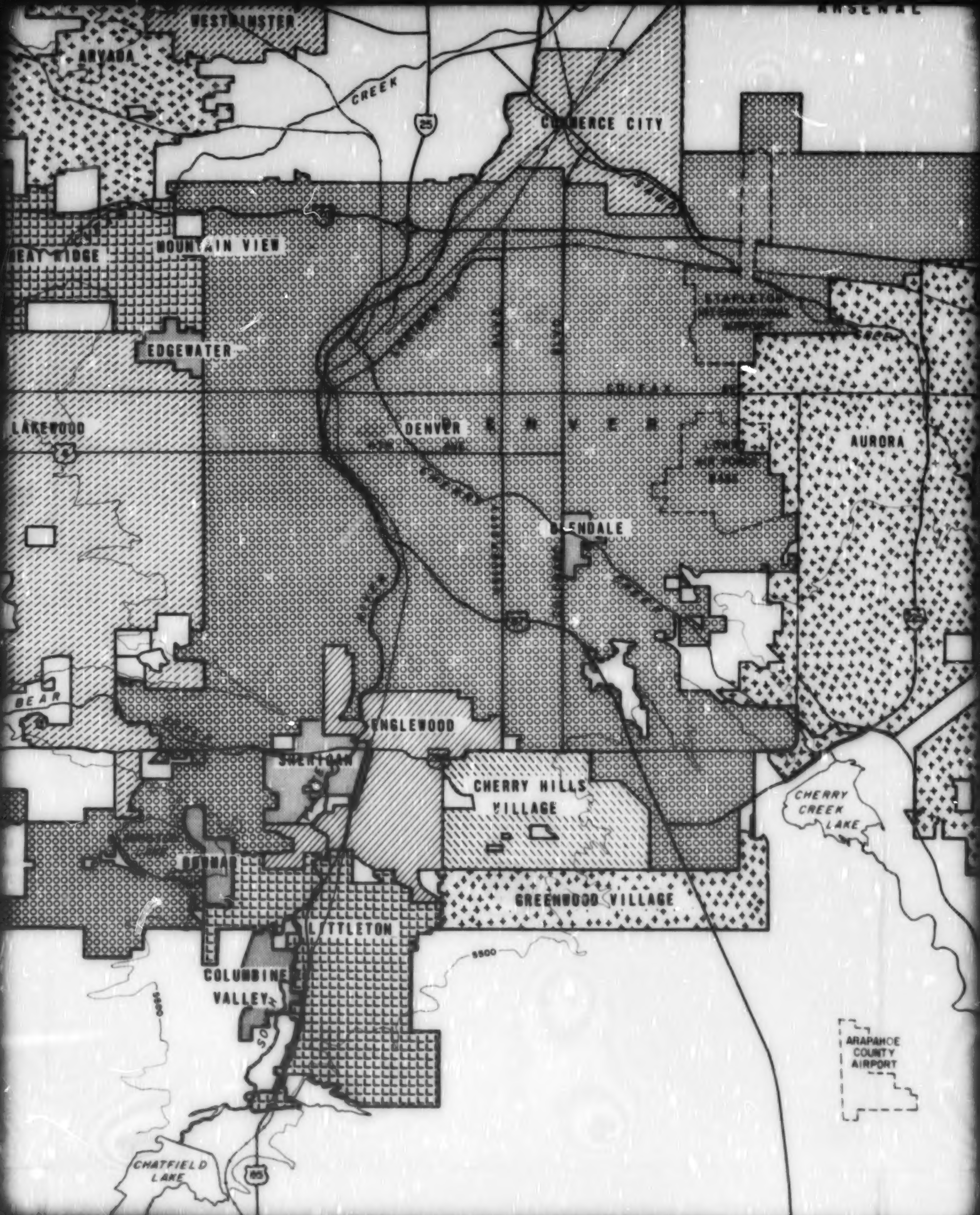
ARSENAL
WESTMINSTER
ARVADA
CREEK
25
COMMERCE CITY
MOUNTAIN VIEW
WHEAT RIDGE
EDGEWATER
COLFAX
LAKEWOOD
DENVER
D E N V E R
AURORA
GLENDALE
BEAR
ENGLEWOOD
SHERIDAN
CHERRY HILLS VILLAGE
CHERRY CREEK LAKE
BOW MAR
GREENWOOD VILLAGE
LITTLETON
COLUMBINE VALLEY
5500
ARAPAHOE COUNTY AIRPORT
CHATFIELD LAKE
85

ARSENAL
AURORA
BUCKLEY
AIR NAT GUARD
BASE
70
CHERRY
CREEK
LAKE
ARAPAHOE
COUNTY
AIRPORT
CHERRY

MAP B INCORPORA

SOURCE: STATE DEPARTMENT OF HIGHWAYS
DIVISION OF HIGHWAYS
STATE OF COLORADO

RPORATED CITY BOUNDA

UNDARIES

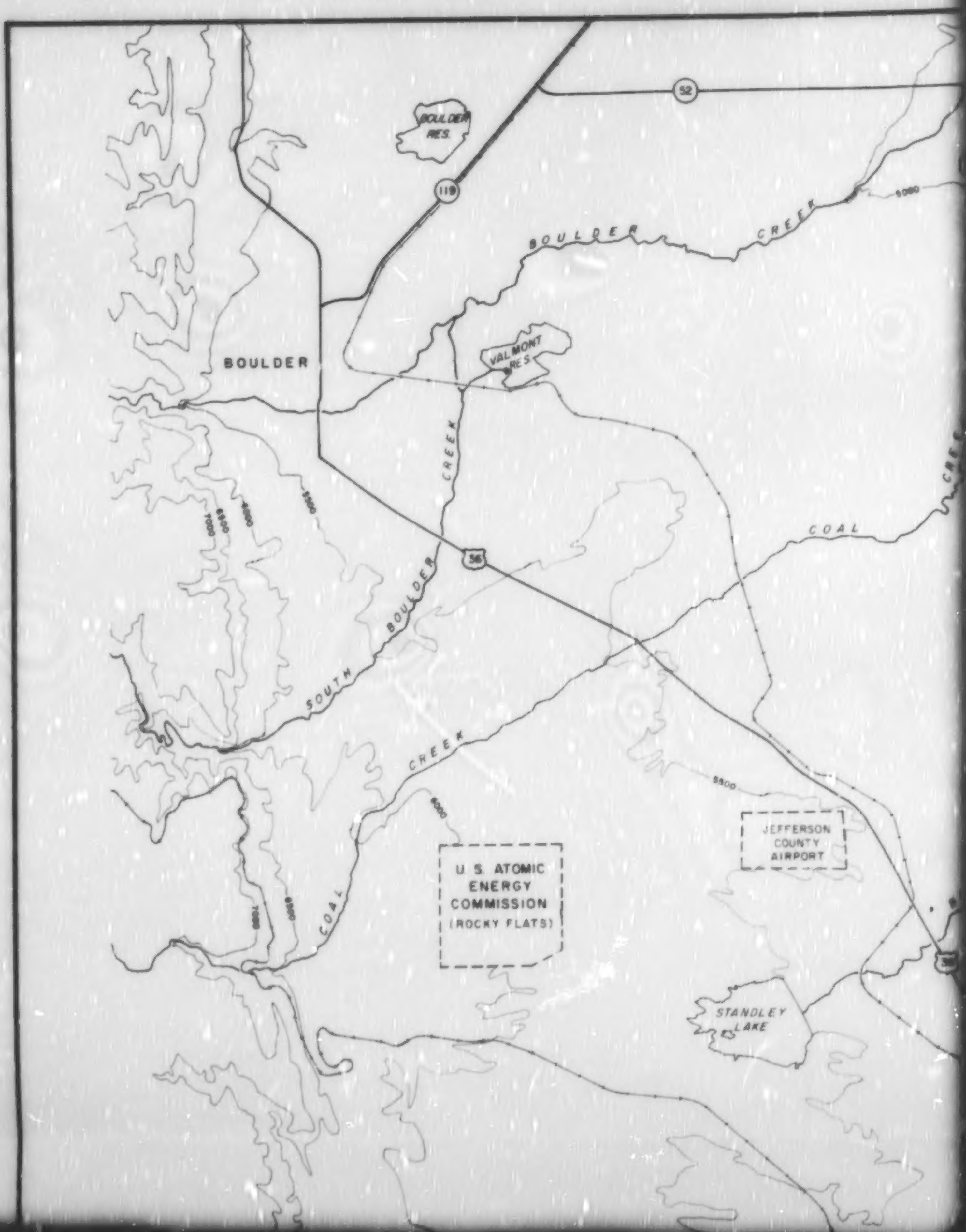

52
BOULDER RES.
119
BOULDER CREEK
5000
BOULDER
VALMONT RES.
CREEK
36
COAL
SOUTH BOULDER
7000
6500
6000
5500
CREEK
5500
6000
JEFFERSON COUNTY AIRPORT
U. S. ATOMIC ENERGY COMMISSION (ROCKY FLATS)
COAL
7000
6500
STANDLEY LAKE
36

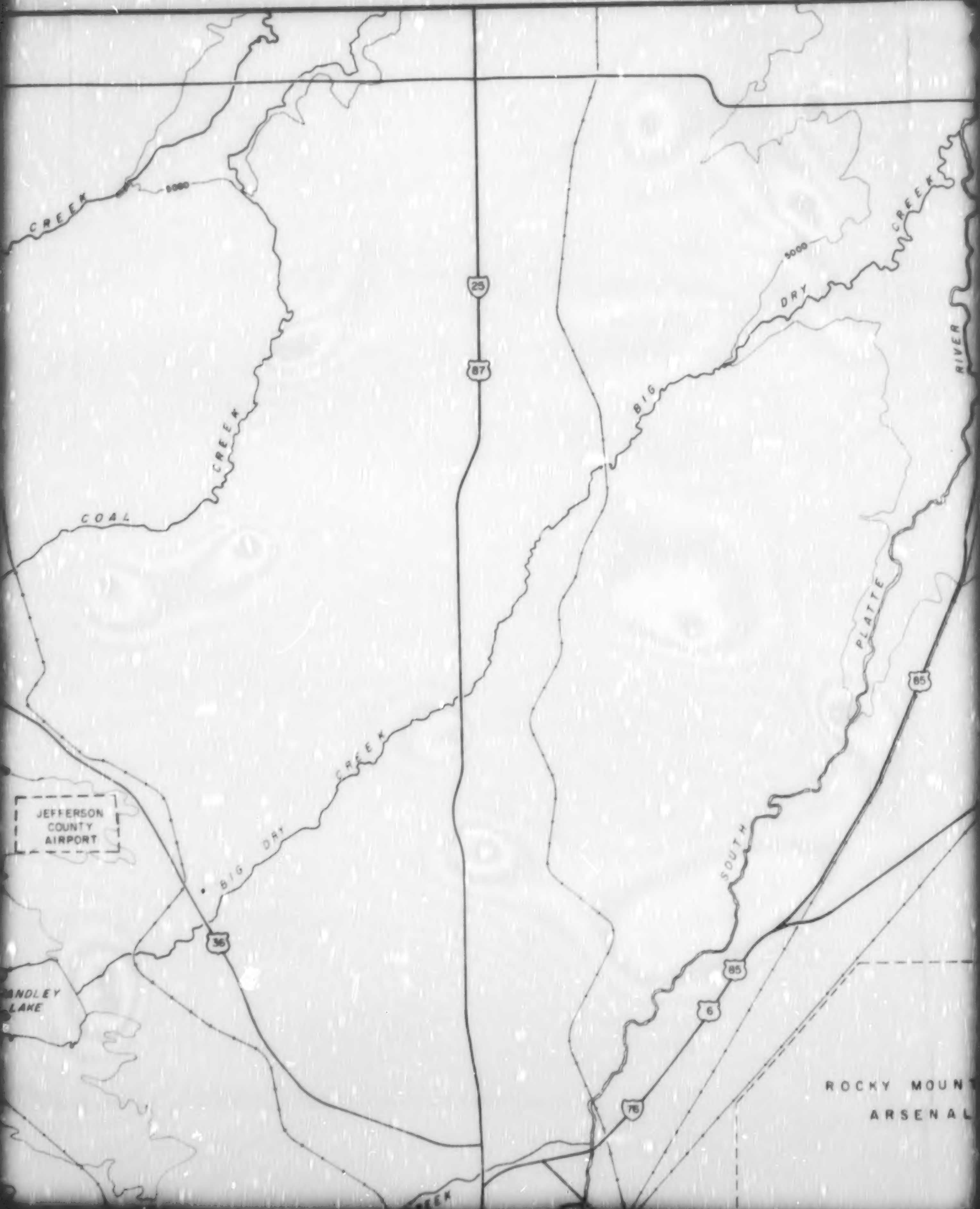
CREEK
5000
25
87
CREEK
COAL
BIG
DRY
CREEK
5000
RIVER
PLATTE
85
CREEK
JEFFERSON
COUNTY
AIRPORT
BIG DRY
SOUTH
36
85
6
76
ROCKY MOUNT
ARSENAL

52
DRY CREEK
5000
RIVER
PLATTE
76
6
85
5000
BARR LAKE
ROCKY MOUNTAIN ARSENAL

58
CLEAR
CREEK
CLEAR
6
7000
6500
6000
5500
70
6
BEAR
BEAR
CREEK
CREEK
MARSTON LAKE
285
6000
6500
7000
5500
CHATFIELD LAKE

ARSENAL
CREEK
CLEAR
SAND
STAPLETON INTERNATIONAL AIRPORT
CREEK
LARIMER ST
BLVD
BLVD
COLFAX AVE
D E N V E R
LOWRY AIR FORCE BASE
6TH AVE
CHERRY
UNIVERSITY
COLORADO
CREEK
RIVER
BEAR
CREEK
PLATTE
MARSTON LAKE
CHERRY CREEK LAKE
SOUTH
ARAPAHOE COUNTY AIRPORT
CHATFIELD LAKE
25
70
6
87
285
85
5500

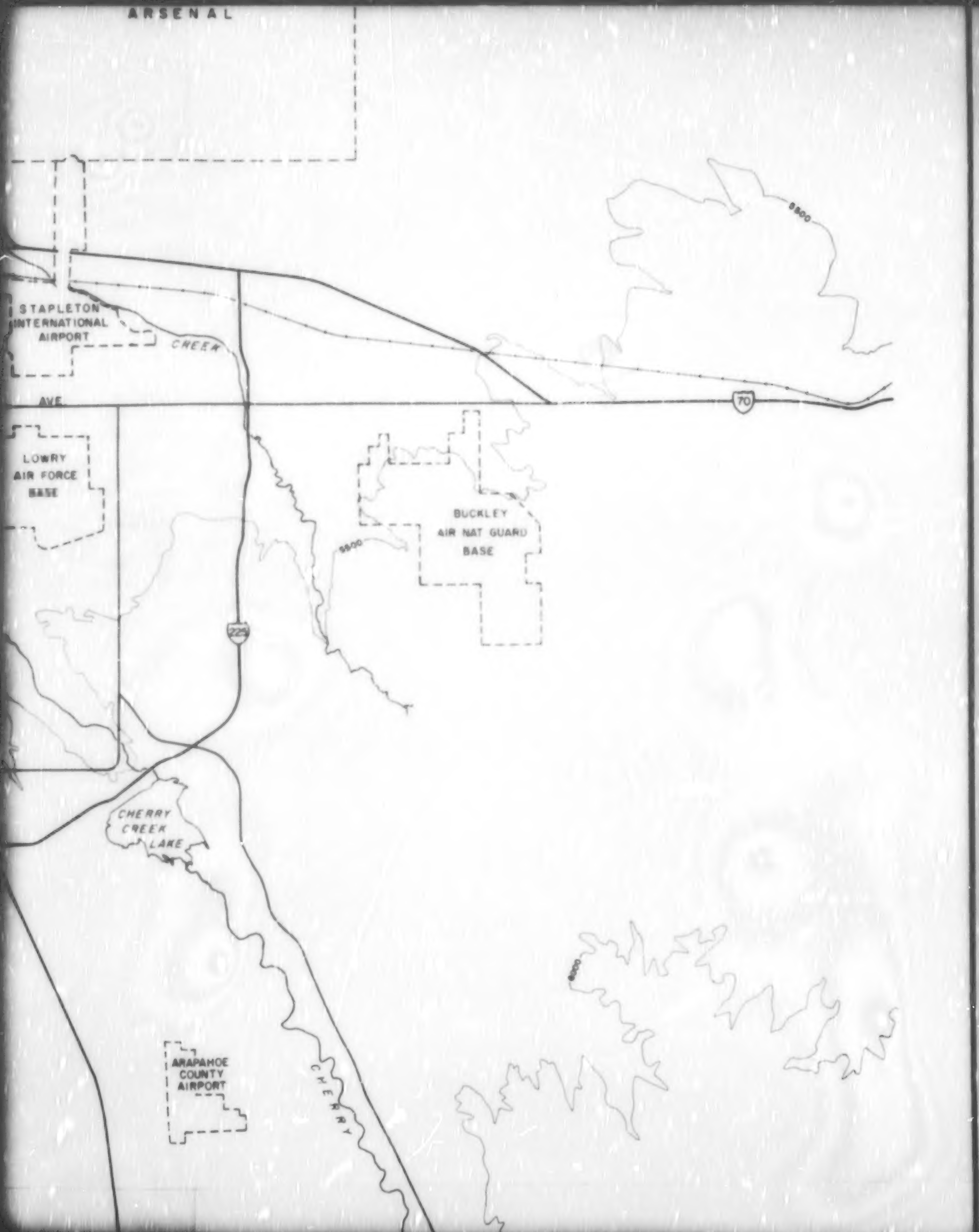

ARSENAL
STAPLETON INTERNATIONAL AIRPORT
CREEK
AVE.
70
LOWRY AIR FORCE BASE
BUCKLEY AIR NAT GUARD BASE
225
CHERRY CREEK LAKE
ARAPAHOE COUNTY AIRPORT
CHERRY

MAP A D

SOURCE U.S GEOLOGICAL SURVEY

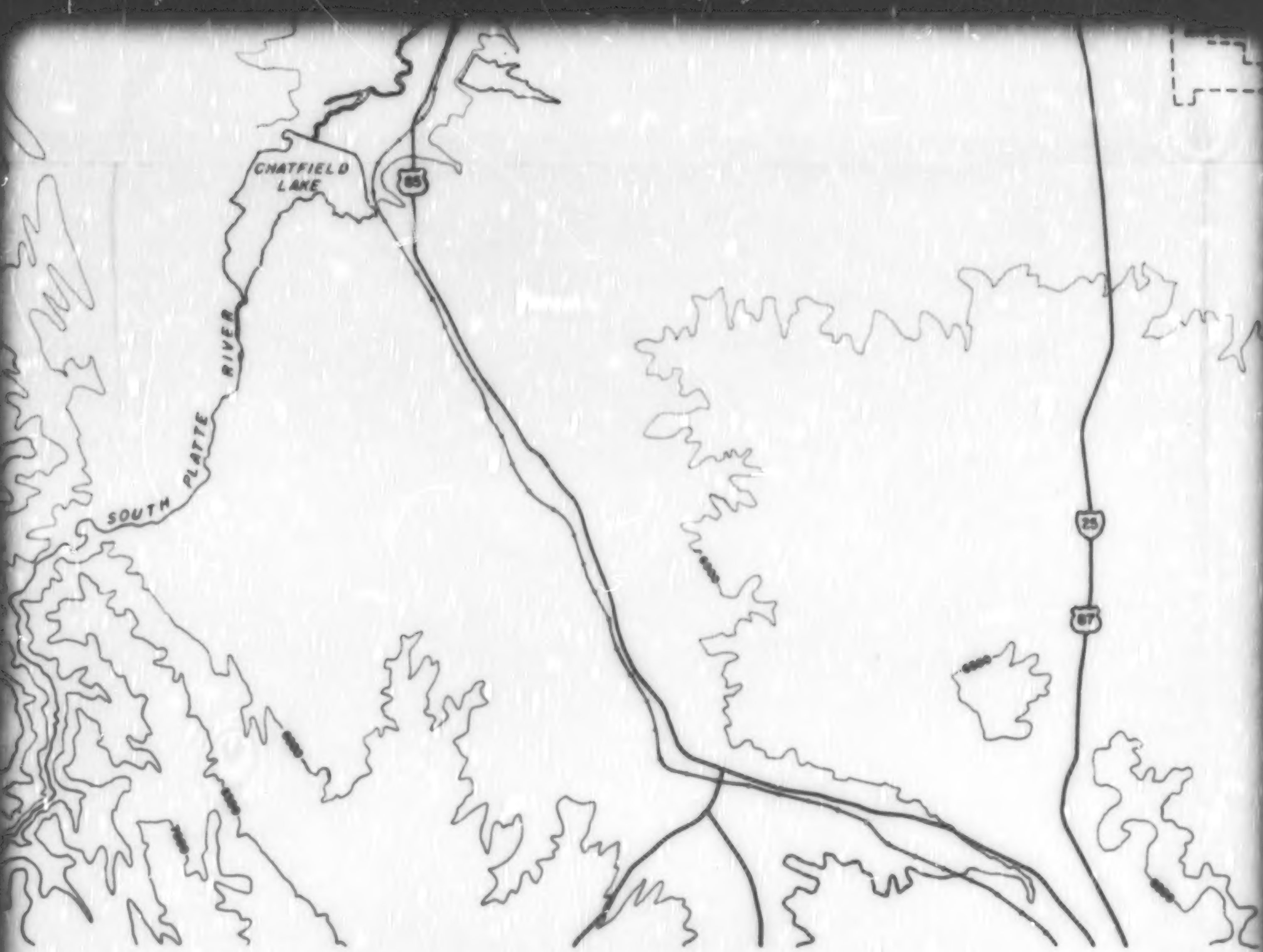

DENVER REGION

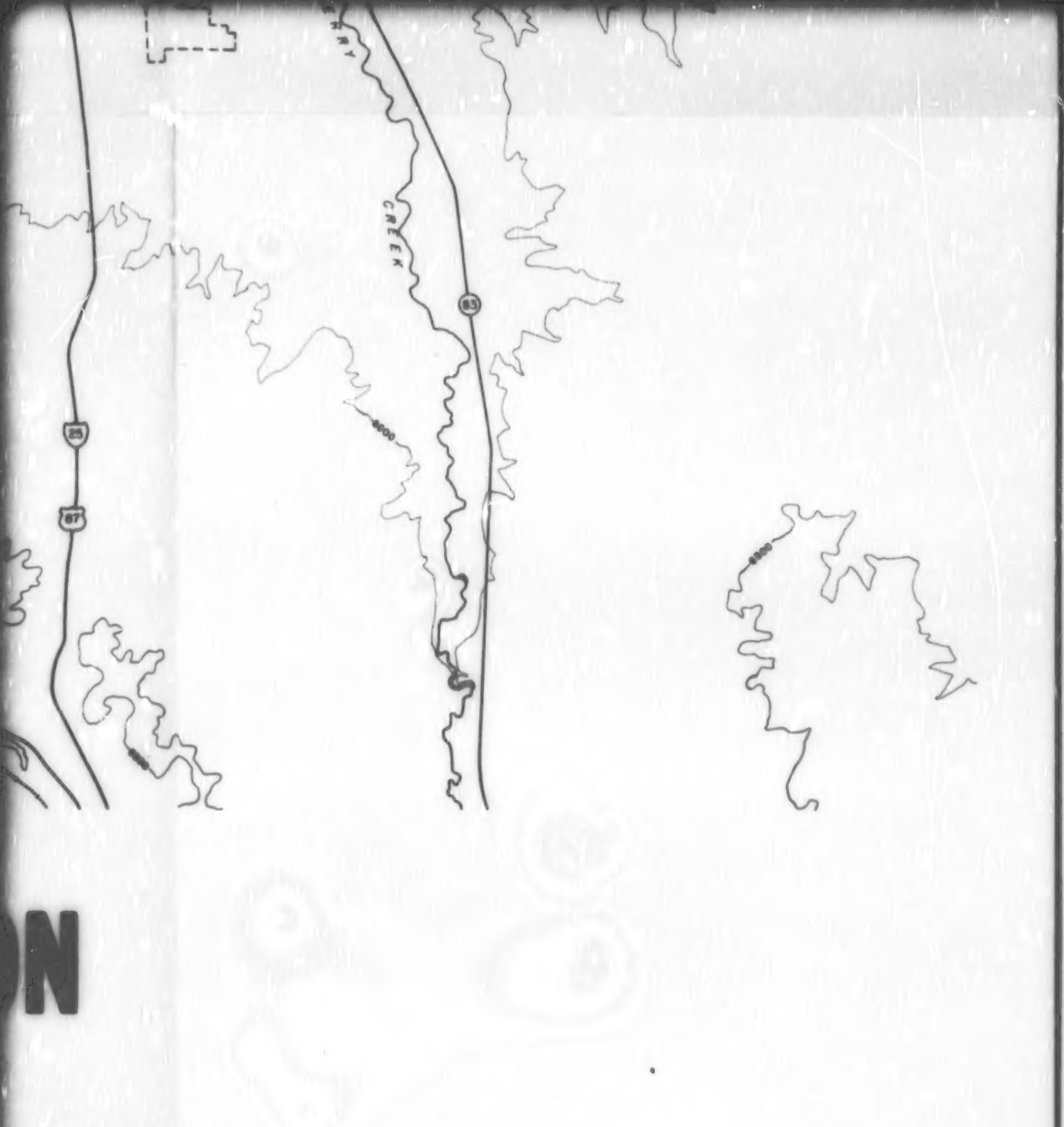

CREEK
85
25
87